Comal County Map Book

Date: 4/1/2025

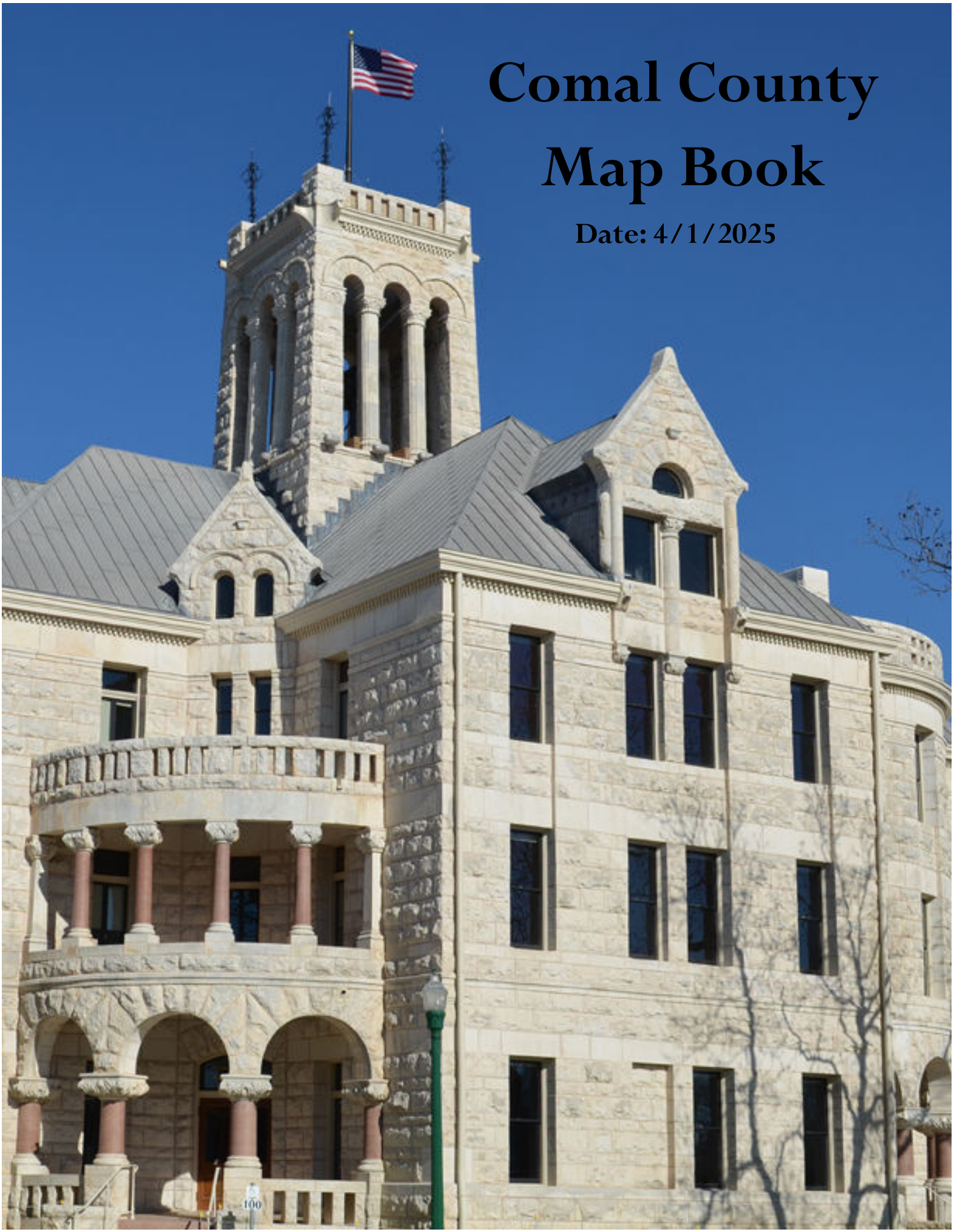

Produced by the Comal County Engineer's Office - 4/1/2025

Comal County Map Index

Date: 4/1/2025

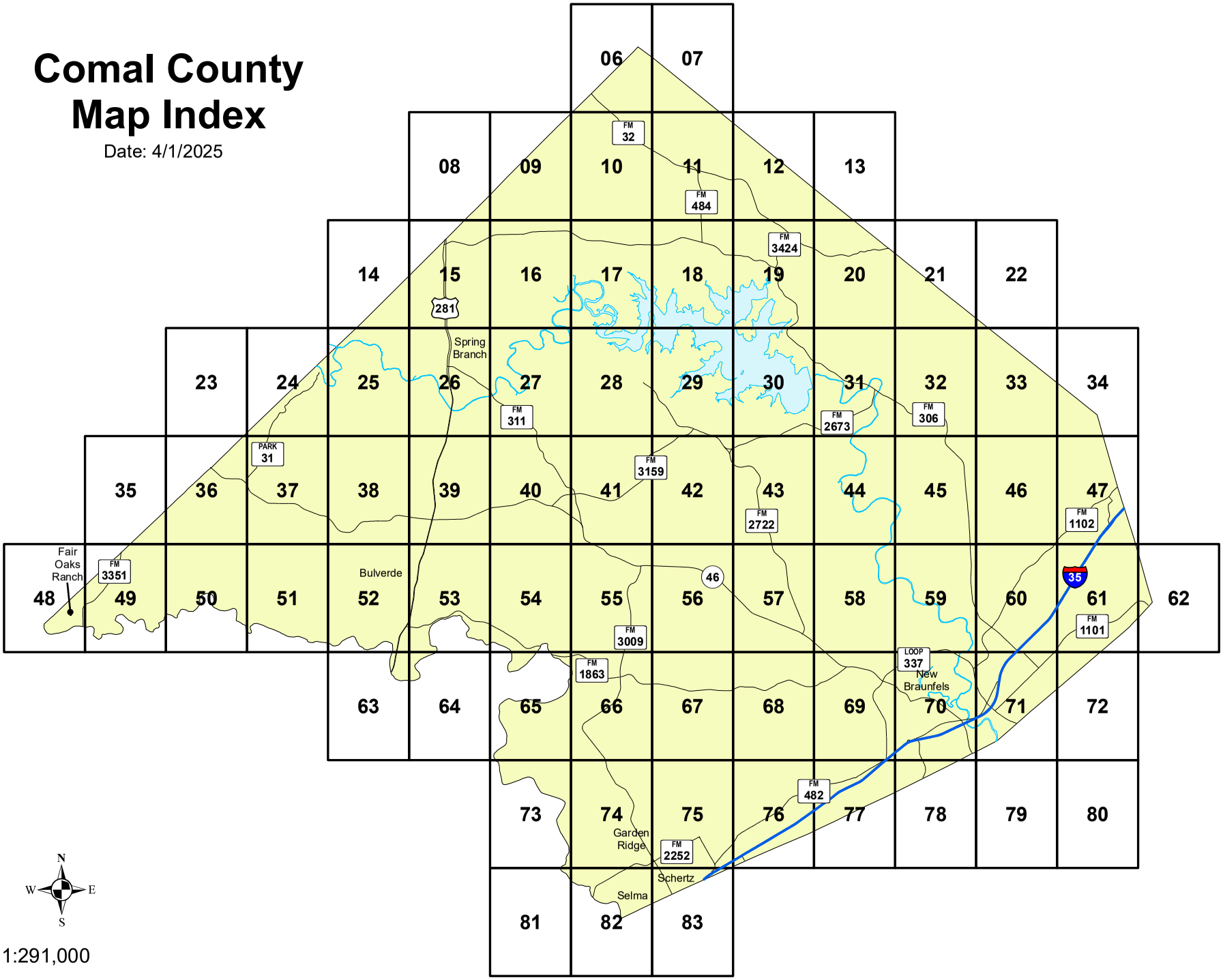

1:291,000

Comal County ESD's

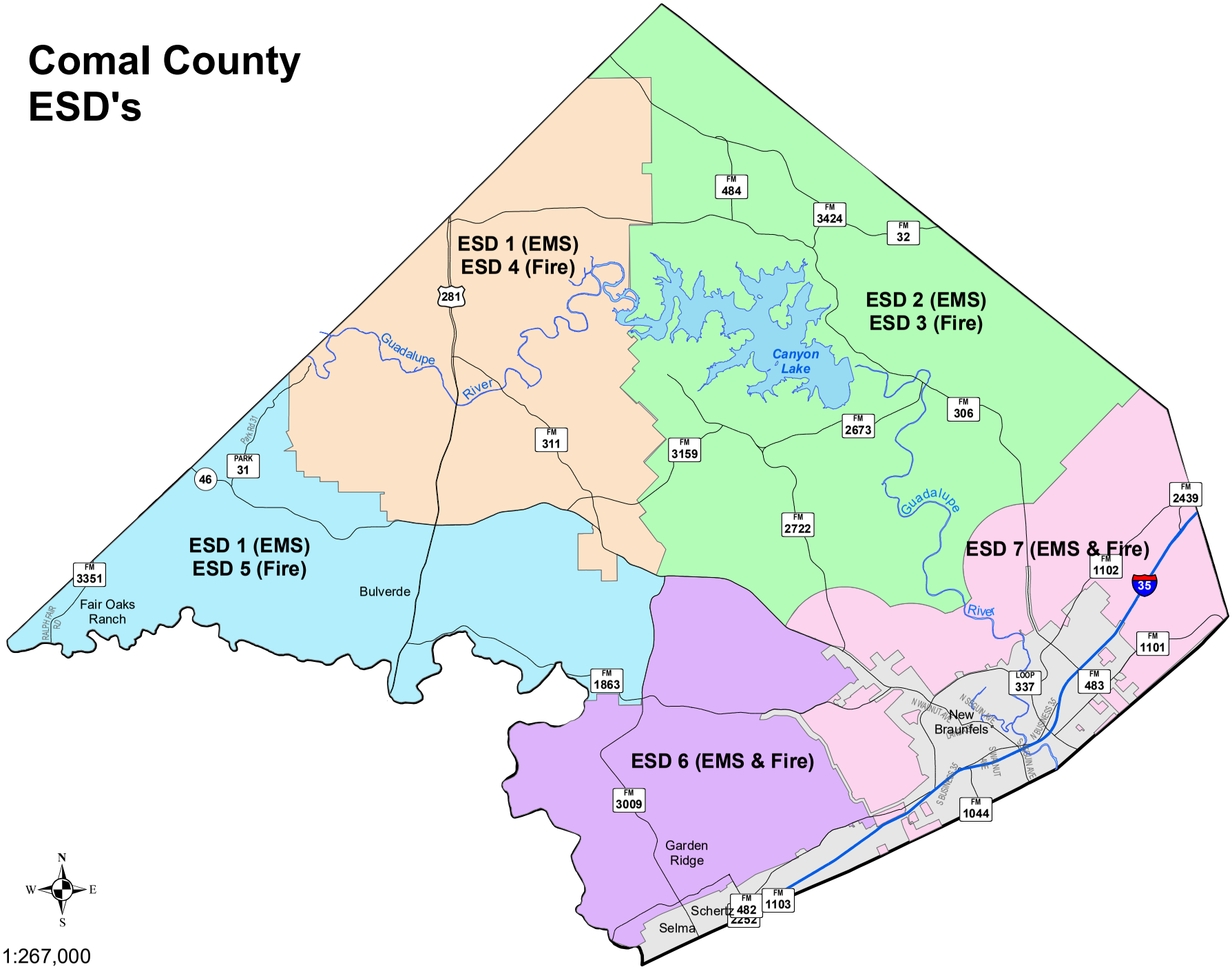

1:267,000

Comal County Precincts

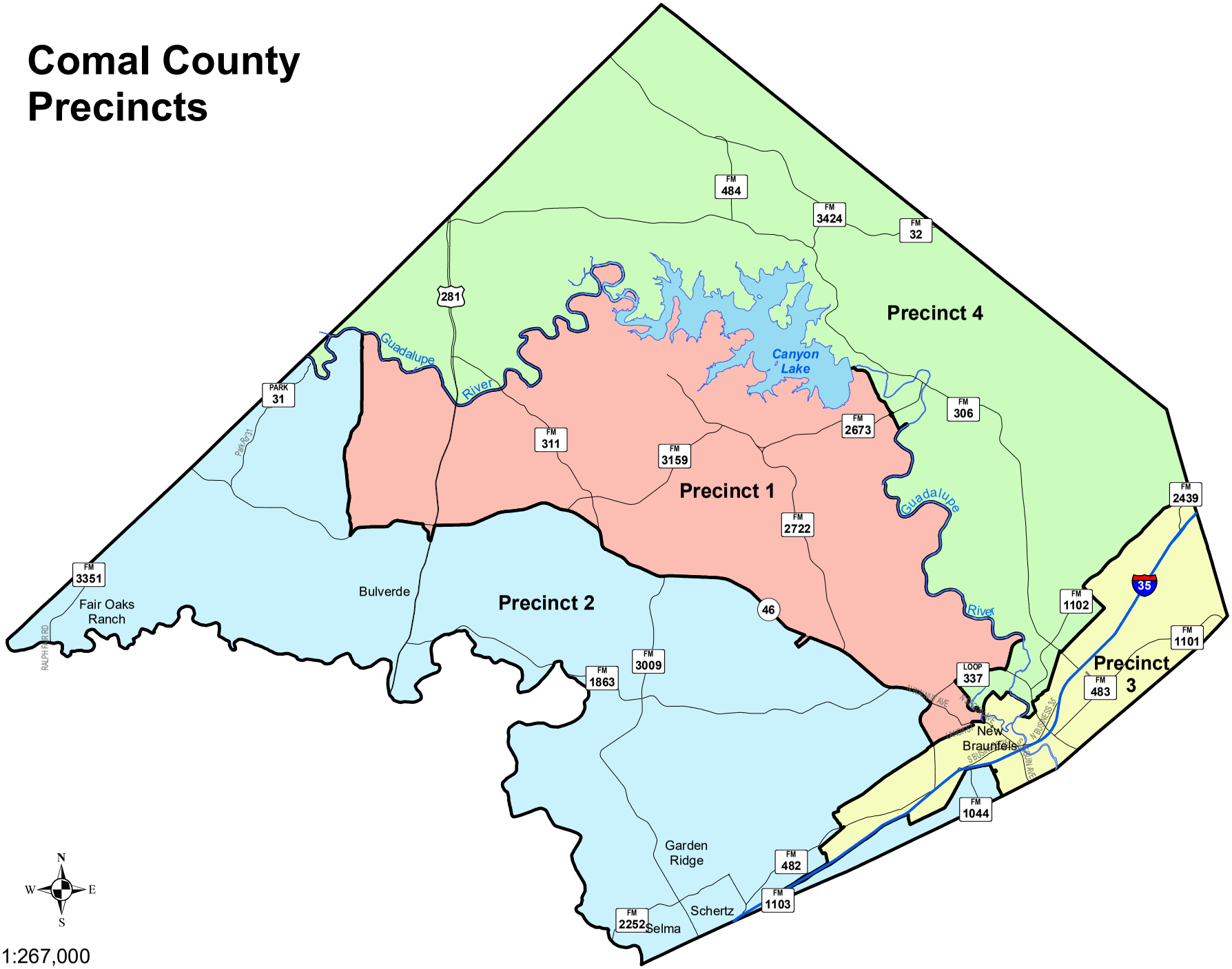

Legend

- Boat Ramp
- Major_Road
- County Maintained Road
- Expanding Subdivision Road
- Private (Outside of City)
- Other
- Rail Road
- Stream
- County Boundaries
- Water Body
- Bulverde
- Fair Oaks Ranch
- Garden Ridge
- New Braunfels
- San Antonio
- San Marcos
- Schertz
- Selma
- Spring Branch

Notes:

Notes:

SEE PAGE

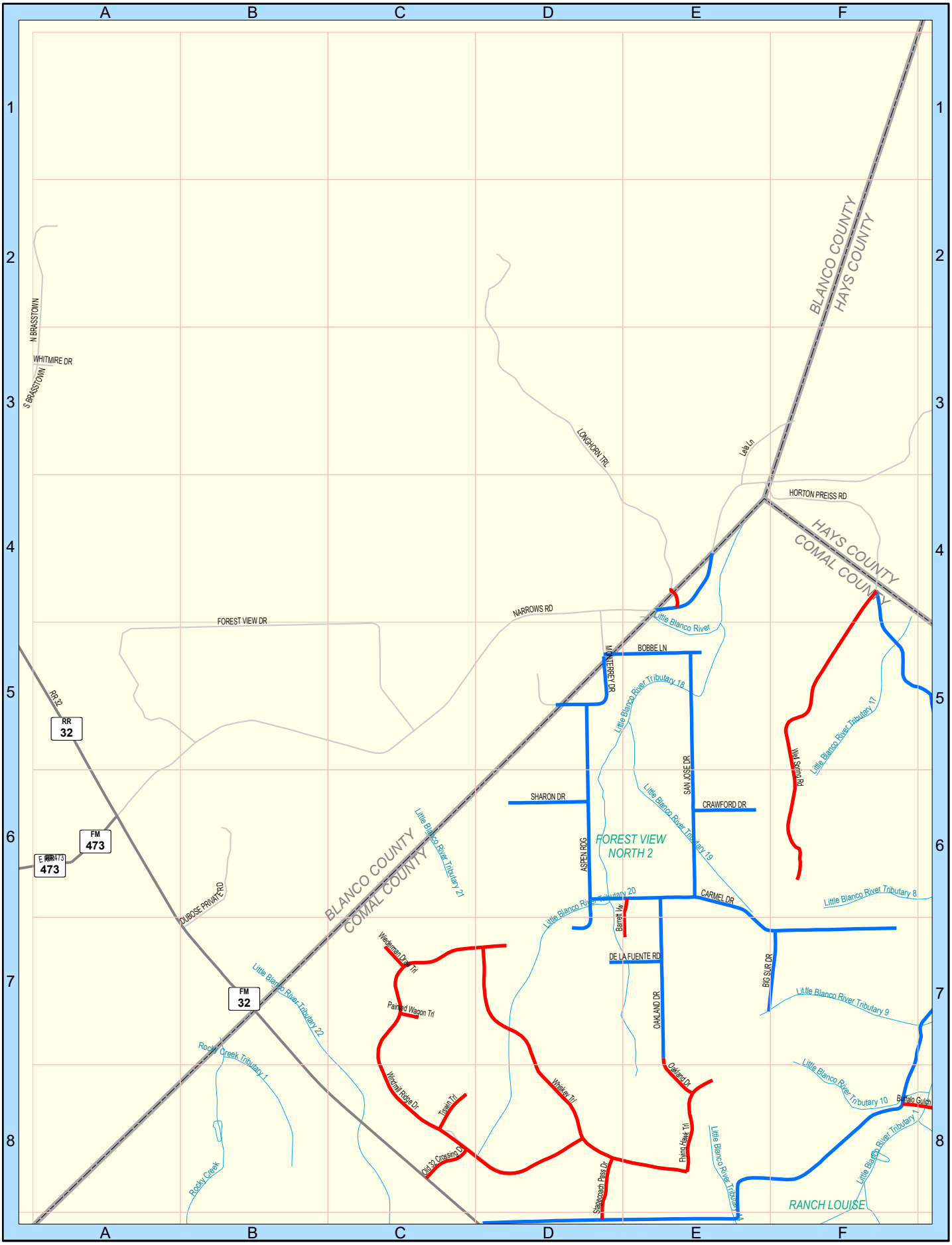

SEE PAGE 7

SEE PAGE10

N
W
E
S

0 1,250 2,500
Feet

0 0.25 0.5
Miles

Produced by the Comal County Engineer's Office - 4/1/2025

SEE PAGE

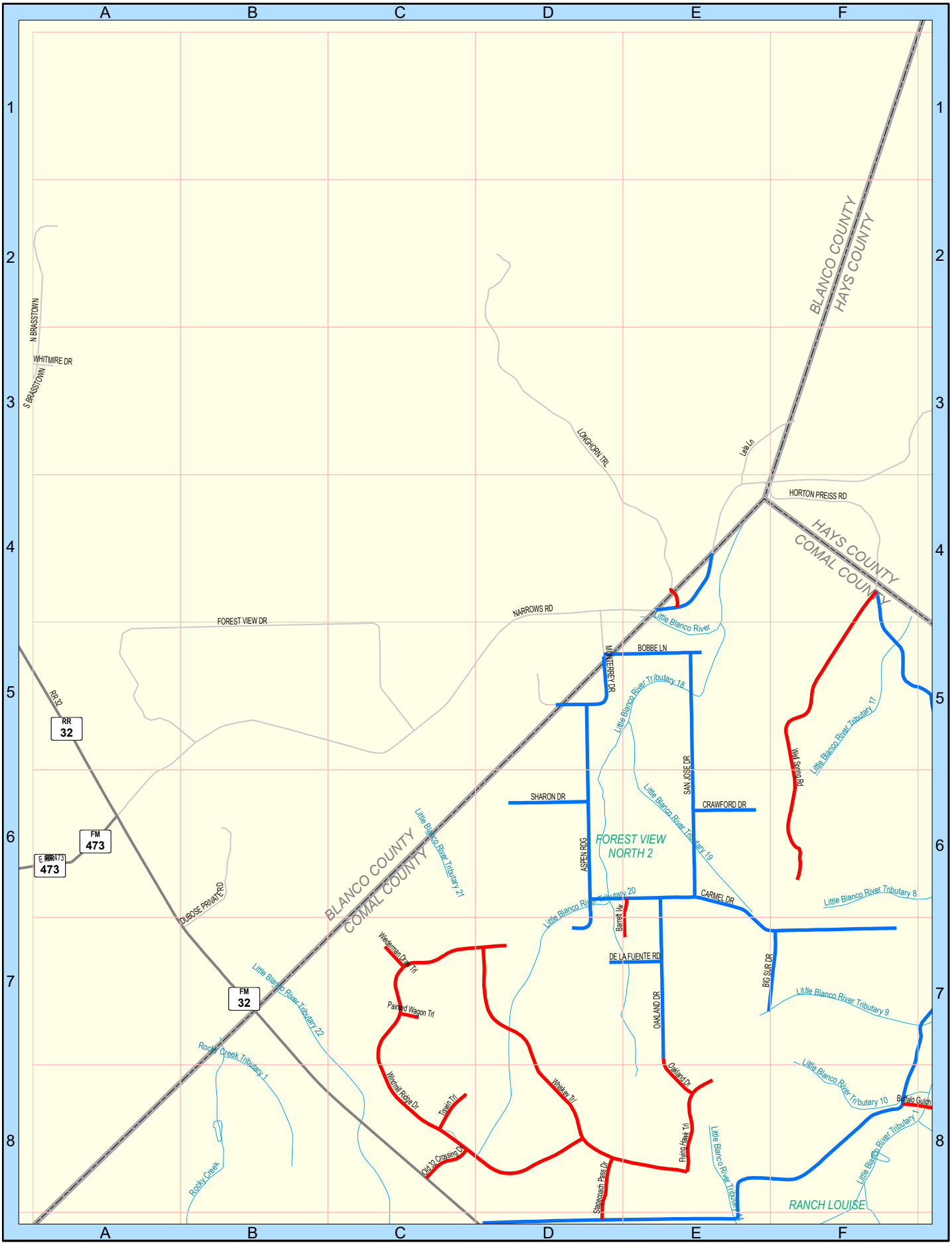

SEE PAGE 10

N
W
E
S

0 1,250 2,500
Feet

0 0.25 0.5
Miles

Produced by the Comal County Engineer's Office - 4/1/2025

SEE PAGE

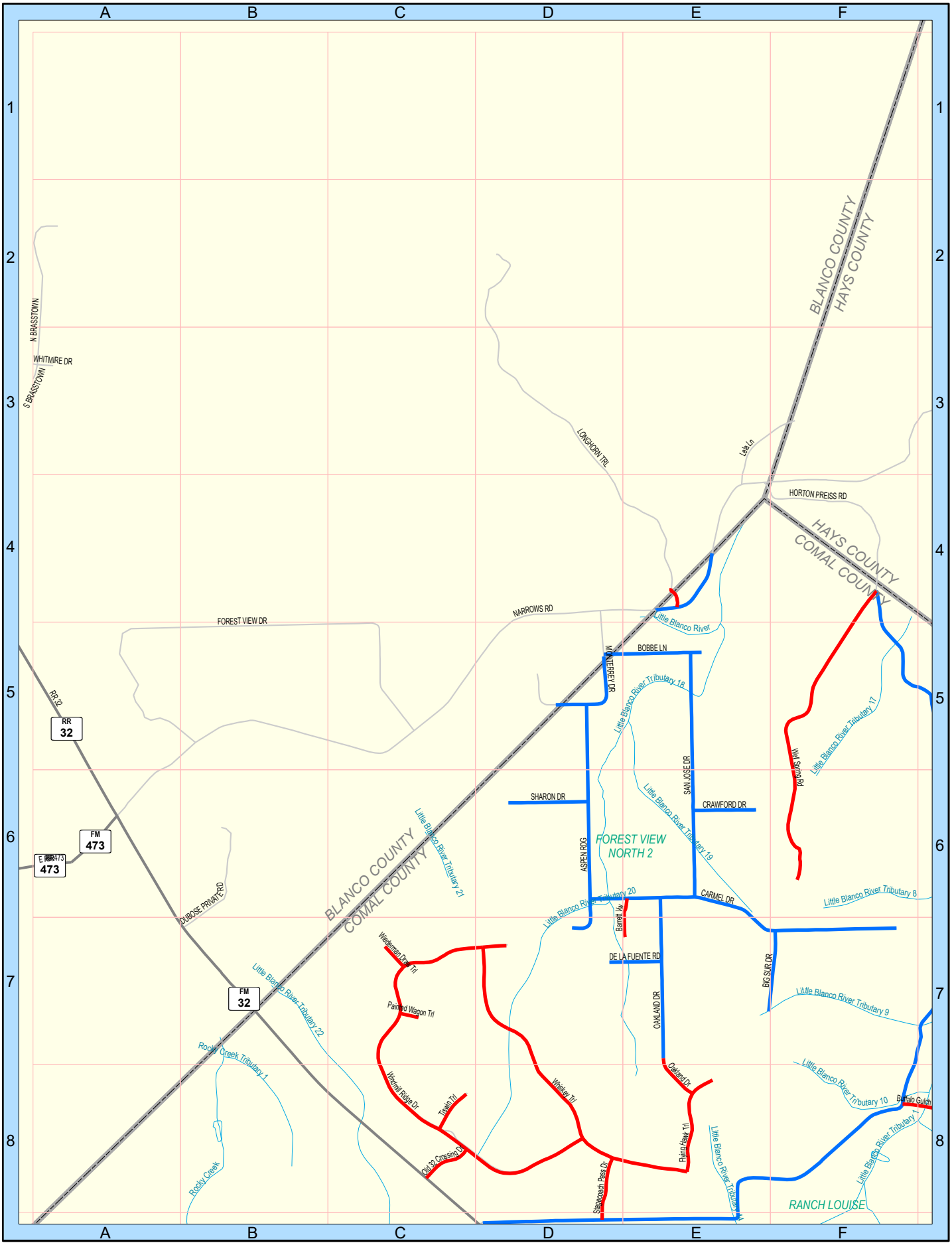

SEE PAGE 7

SEE PAGE10

N
W
E
S

0 1,250 2,500
Feet

0 0.25 0.5
Miles

Produced by the Comal County Engineer's Office - 4/1/2025

SEE PAGE

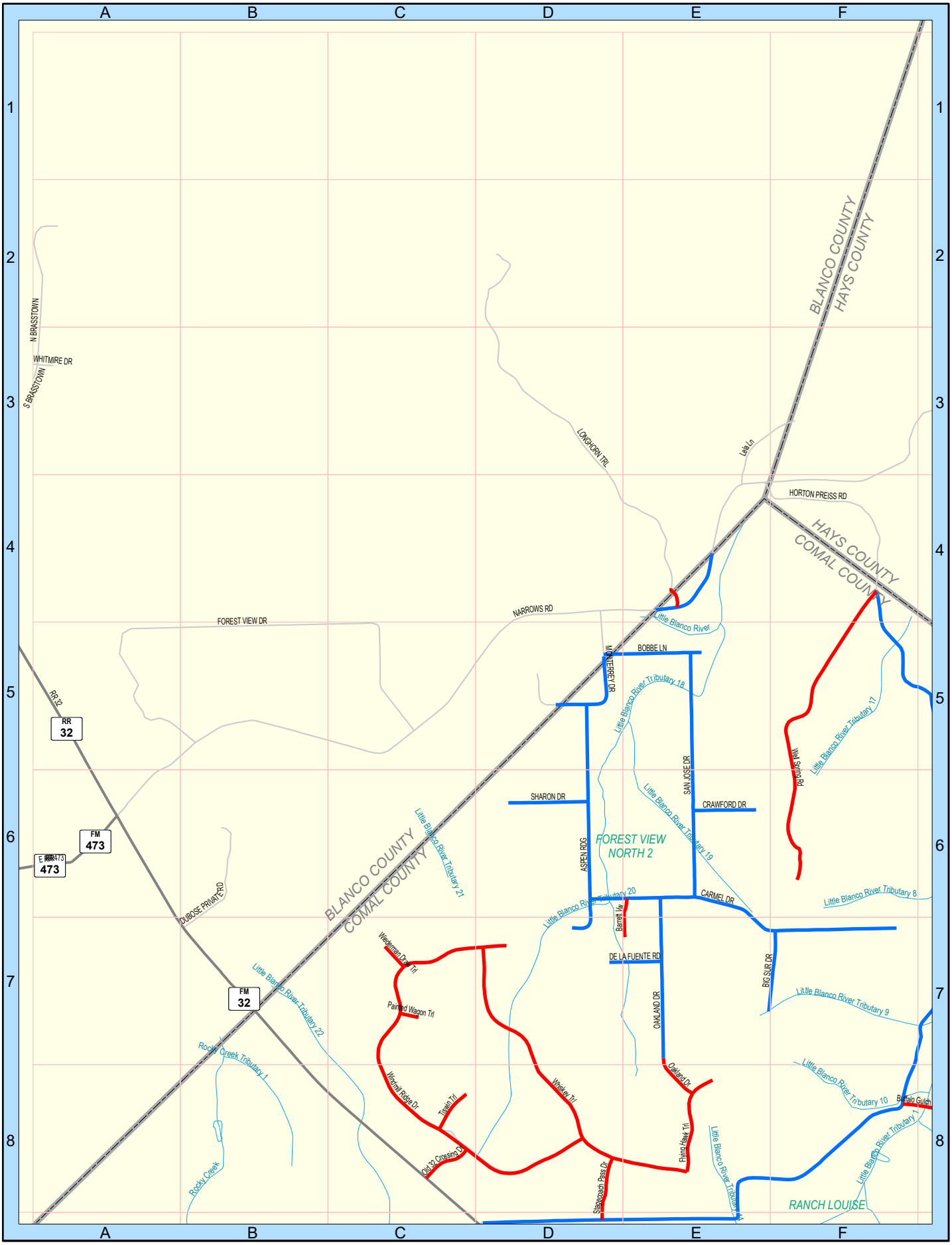

SEE PAGE 10

N
W
E
S

0 1,250 2,500
Feet

0 0.25 0.5
Miles

Produced by the Comal County Engineer's Office - 4/1/2025

SEE PAGE 16

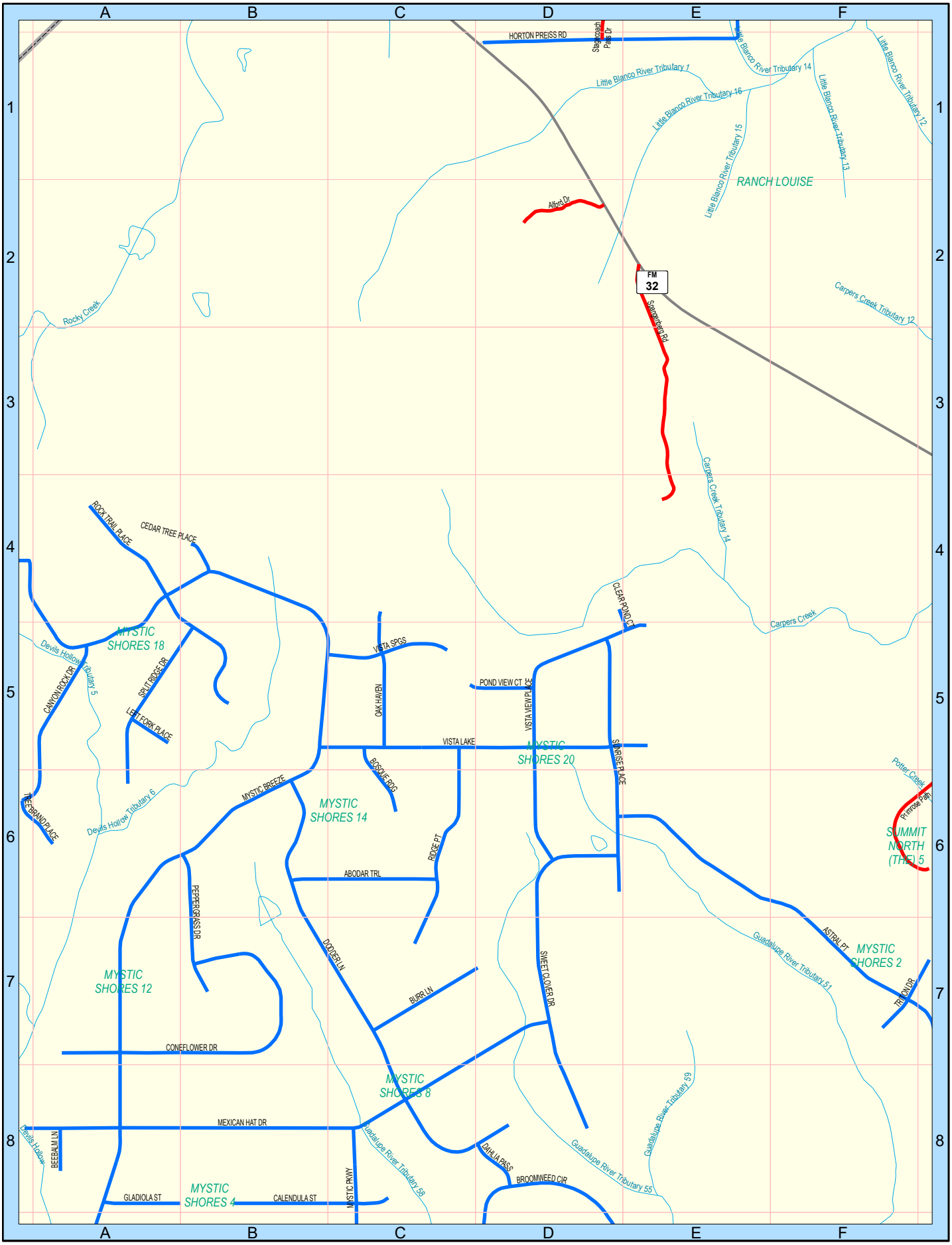

SEE PAGE 11

SEE PAGE 17

N W E S

0 1,250 2,500 Feet

0 0.25 0.5 Miles

Produced by the Comal County Engineer's Office - 4/1/2025

SEE PAGE 7

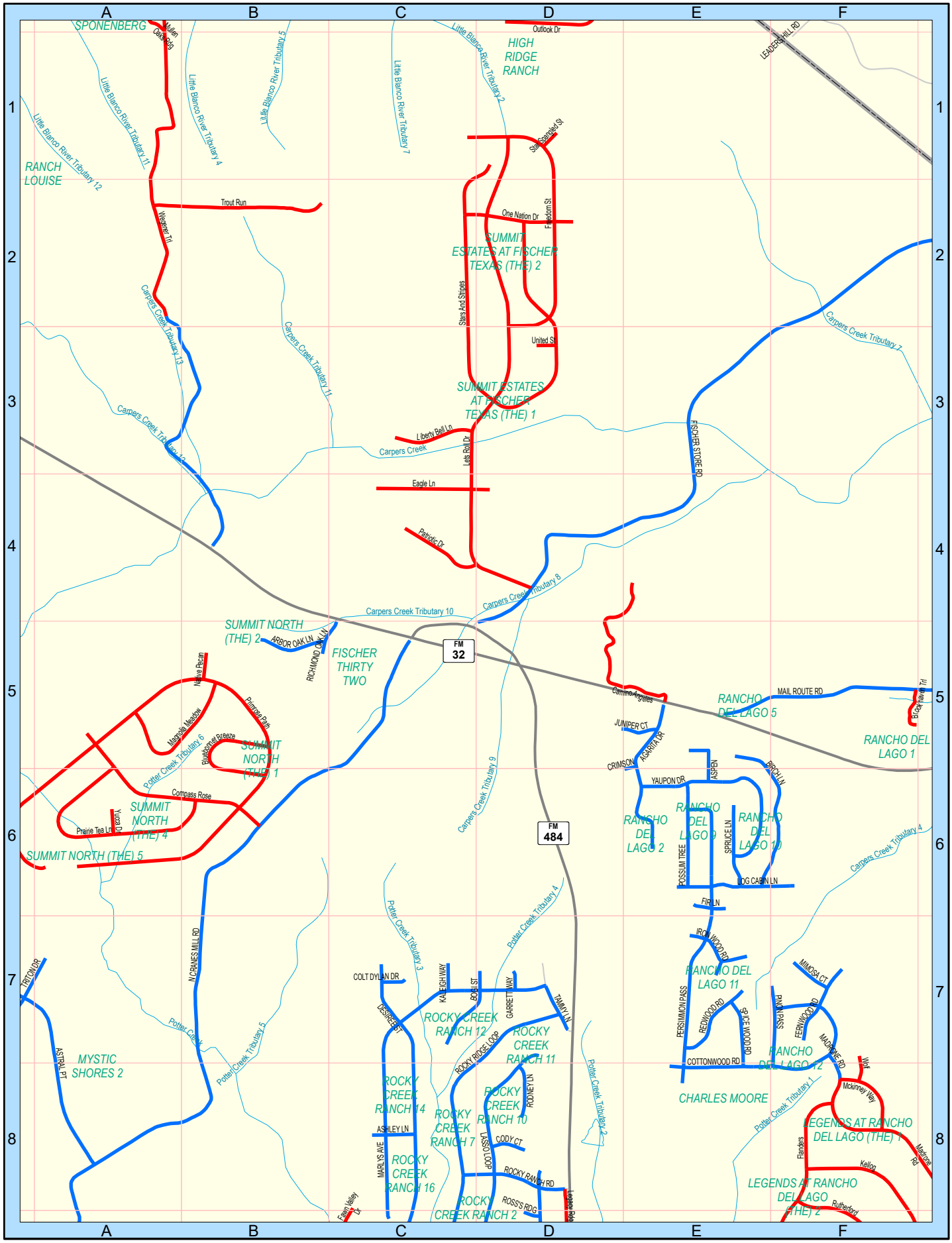

SEE PAGE 12

SEE PAGE 18

N W E S

0 1,250 2,500 Feet

0 0.25 0.5 Miles

Produced by the Comal County Engineer's Office - 4/1/2025

SEE PAGE

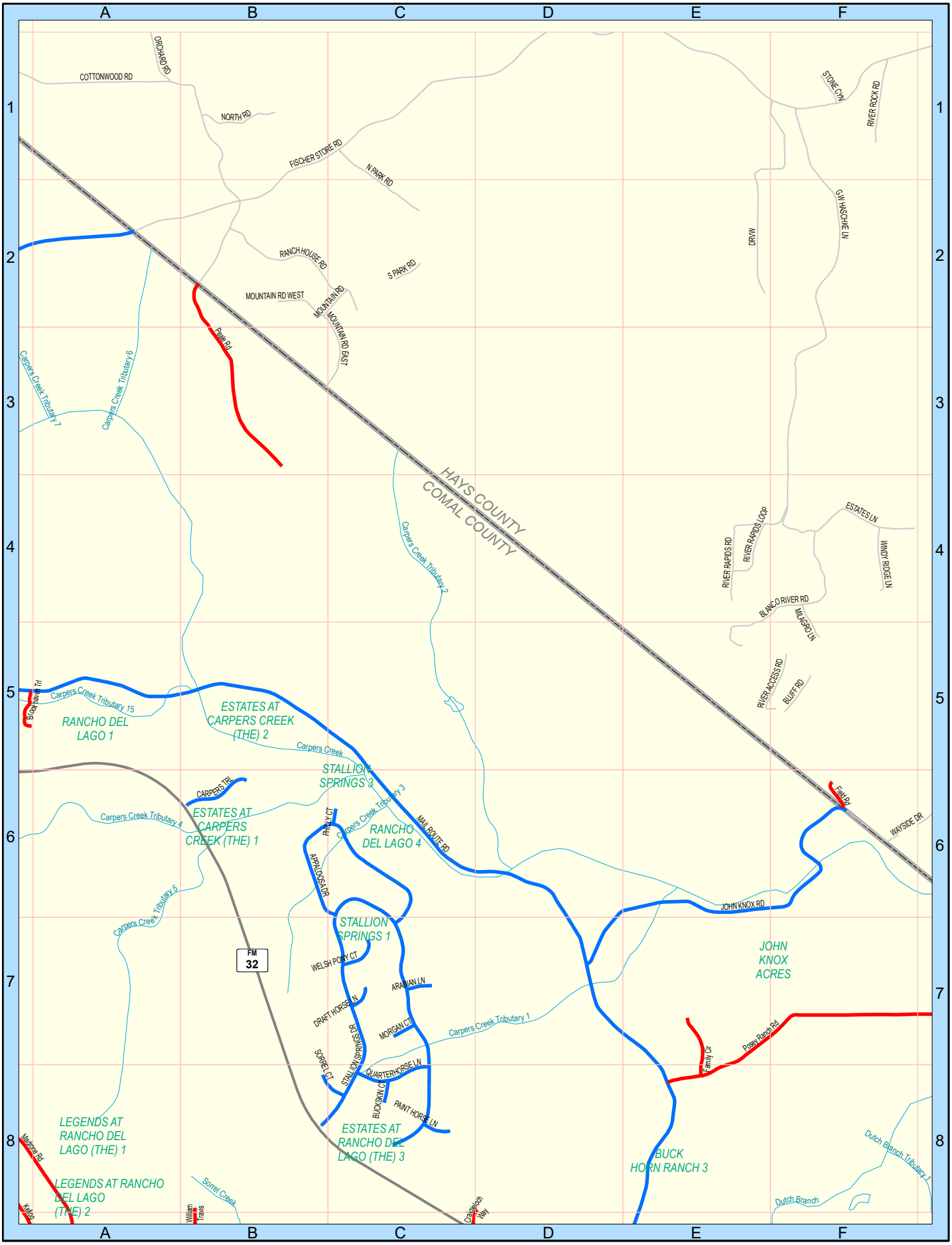

SEE PAGE 13

SEE PAGE19

N W E S

0 1,250 2,500 Feet

0 0.25 0.5 Miles

Produced by the Comal County Engineer's Office - 4/1/2025

SEE PAGE

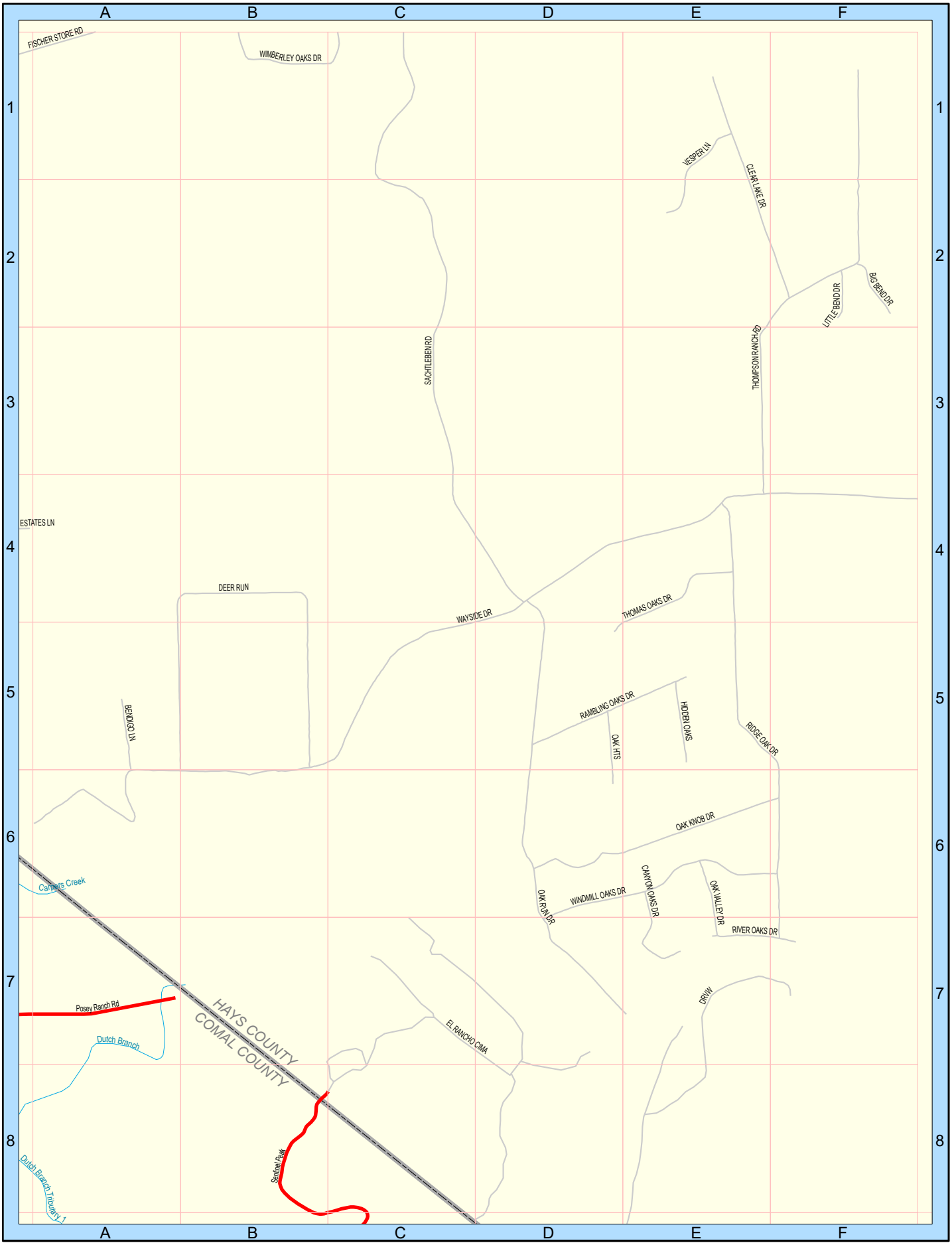

SEE PAGE

SEE PAGE 20

N
W E
S

0 1,250 2,500
Feet

0 0.25 0.5
Miles

Produced by the Comal County Engineer's Office - 4/1/2025

SEE PAGE

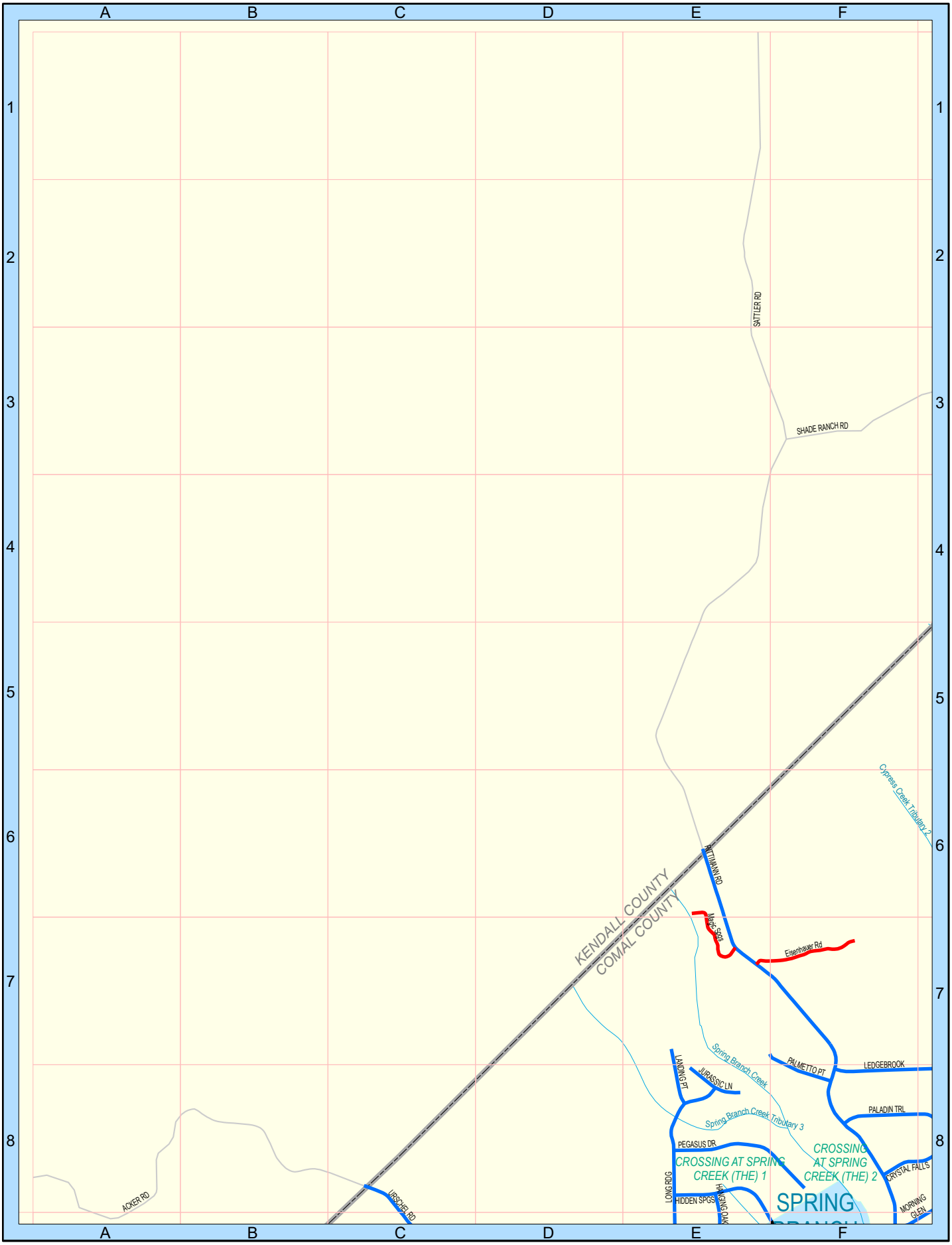

SEE PAGE 15

SEE PAGE25

N
W
E
S

0 1,250 2,500
Feet

0 0.25 0.5
Miles

Produced by the Comal County Engineer's Office - 4/1/2025

SEE PAGE 18

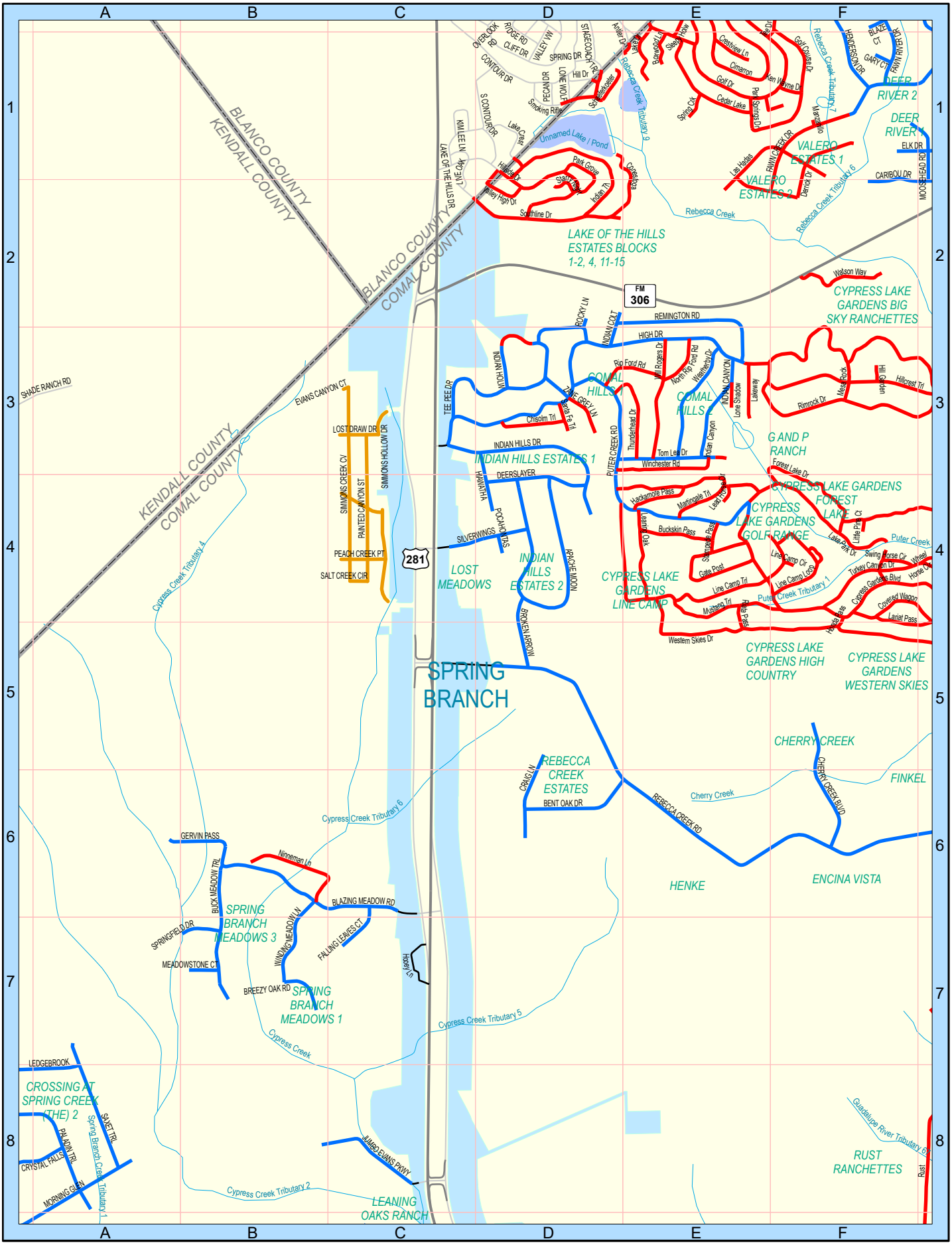

SEE PAGE 16

SEE PAGE 26

N W E S

0 1,250 2,500 Feet

0 0.25 0.5 Miles

Produced by the Comal County Engineer's Office - 4/1/2025

SEE PAGE 19

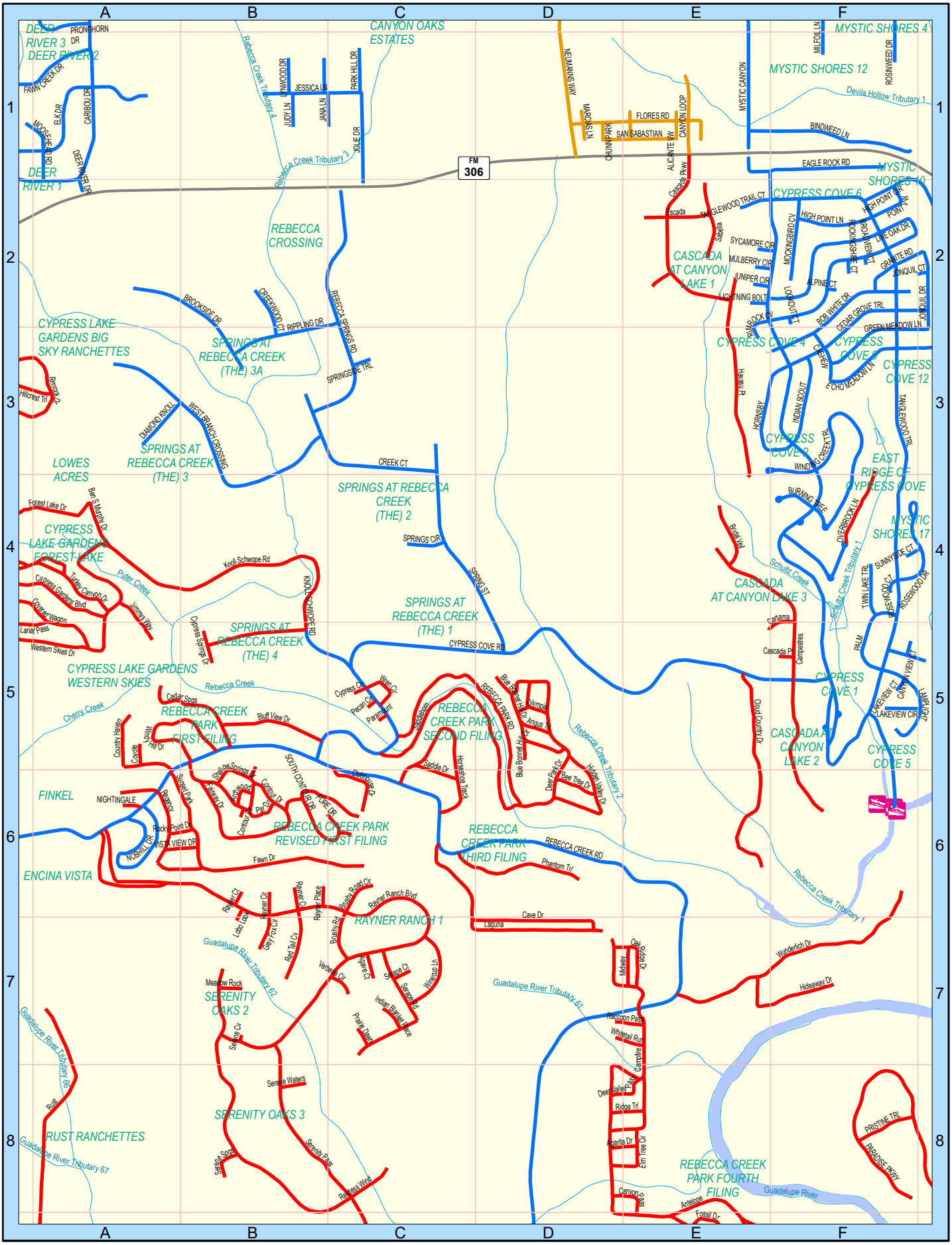

SEE PAGE 17

SEE PAGE27

N W E S

0 1,250 2,500 Feet

0 0.25 0.5 Miles

Produced by the Comal County Engineer's Office - 4/1/2025

SEE PAGE 10

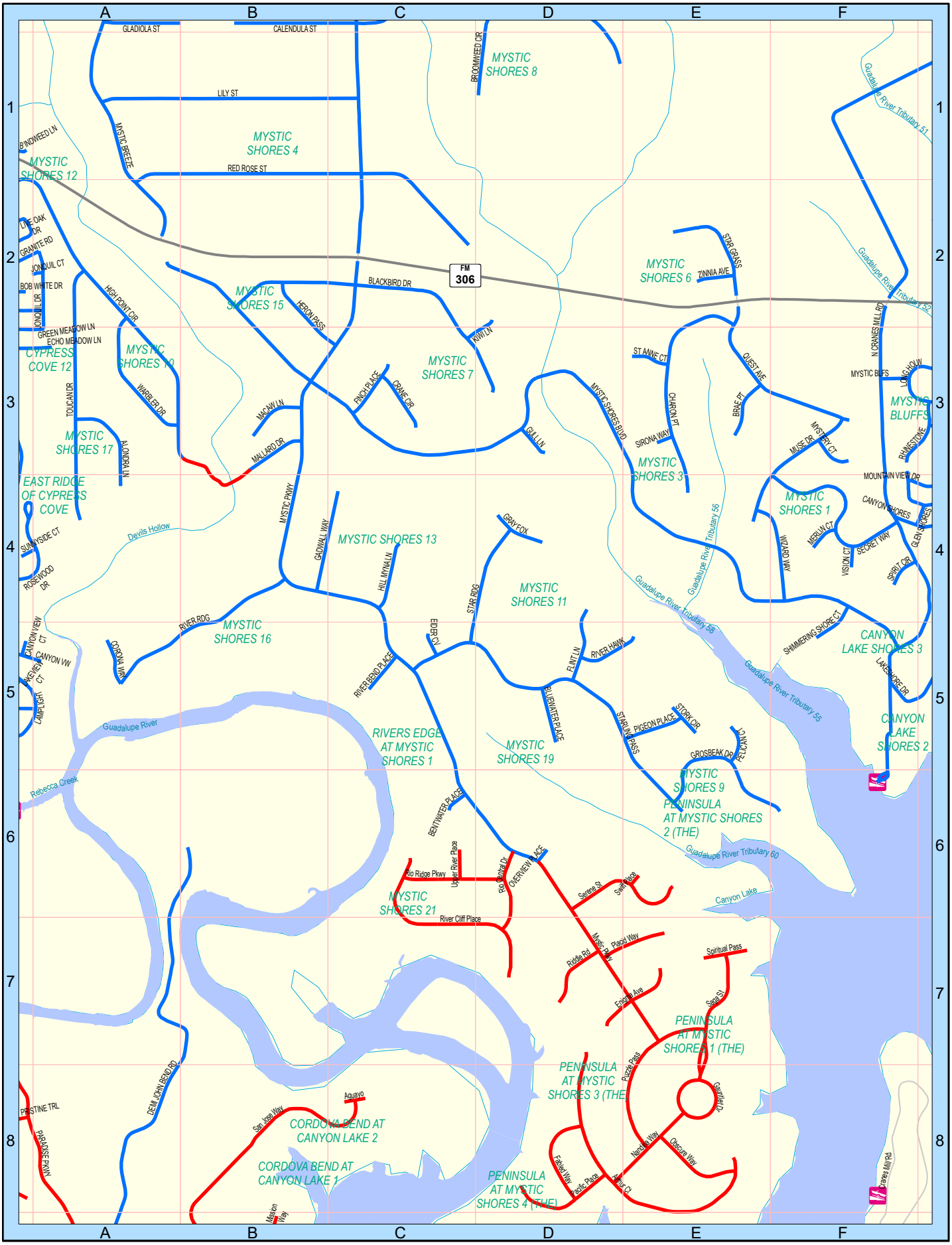

SEE PAGE 18

SEE PAGE 28

N W E S

0 1,250 2,500 Feet

0 0.25 0.5 Miles

Produced by the Comal County Engineer's Office - 4/1/2025

SEE PAGE 1

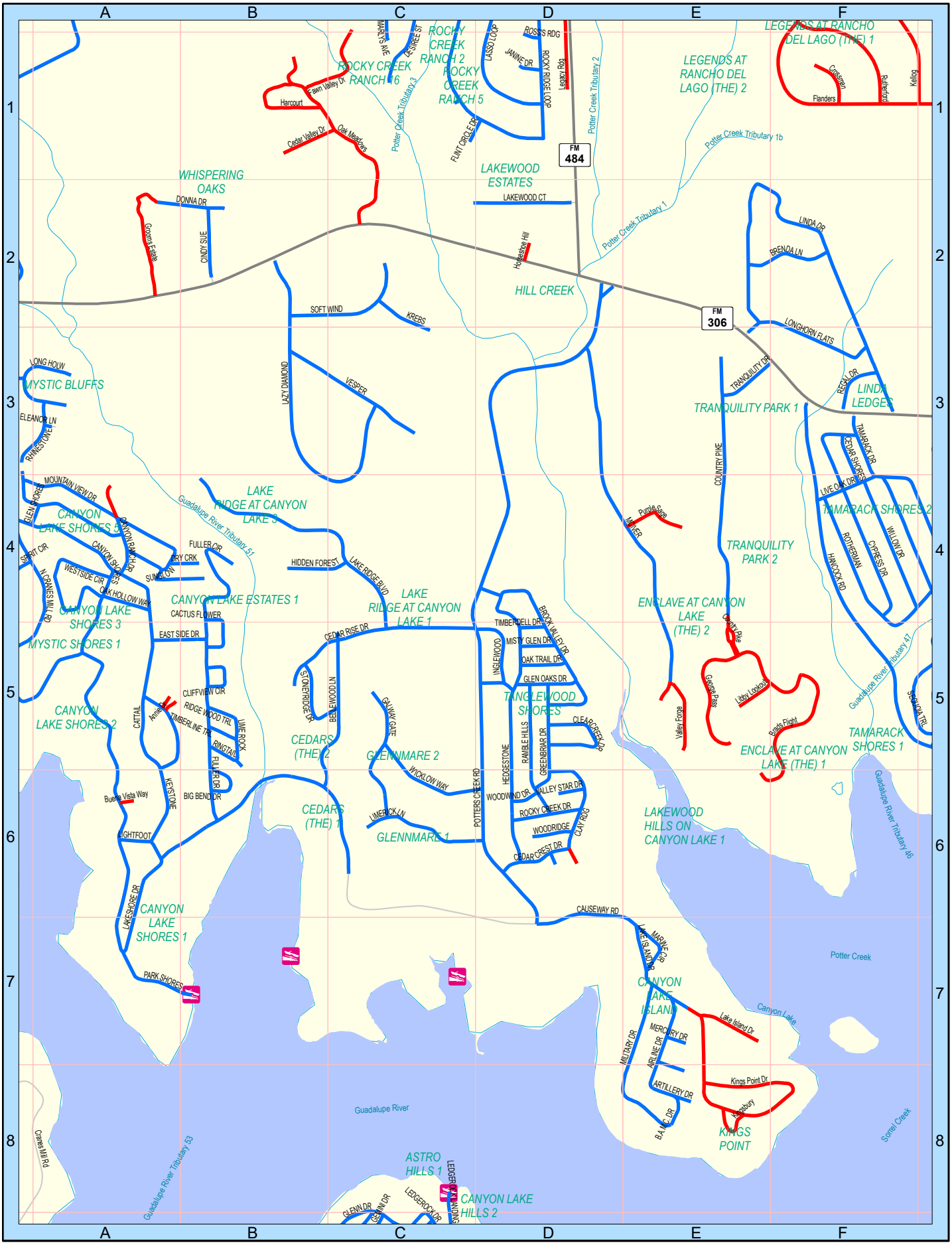

SEE PAGE 19

SEE PAGE29

N W E S

0 1,250 2,500 Feet

0 0.25 0.5 Miles

Produced by the Comal County Engineer's Office - 4/1/2025

SEE PAGE 22

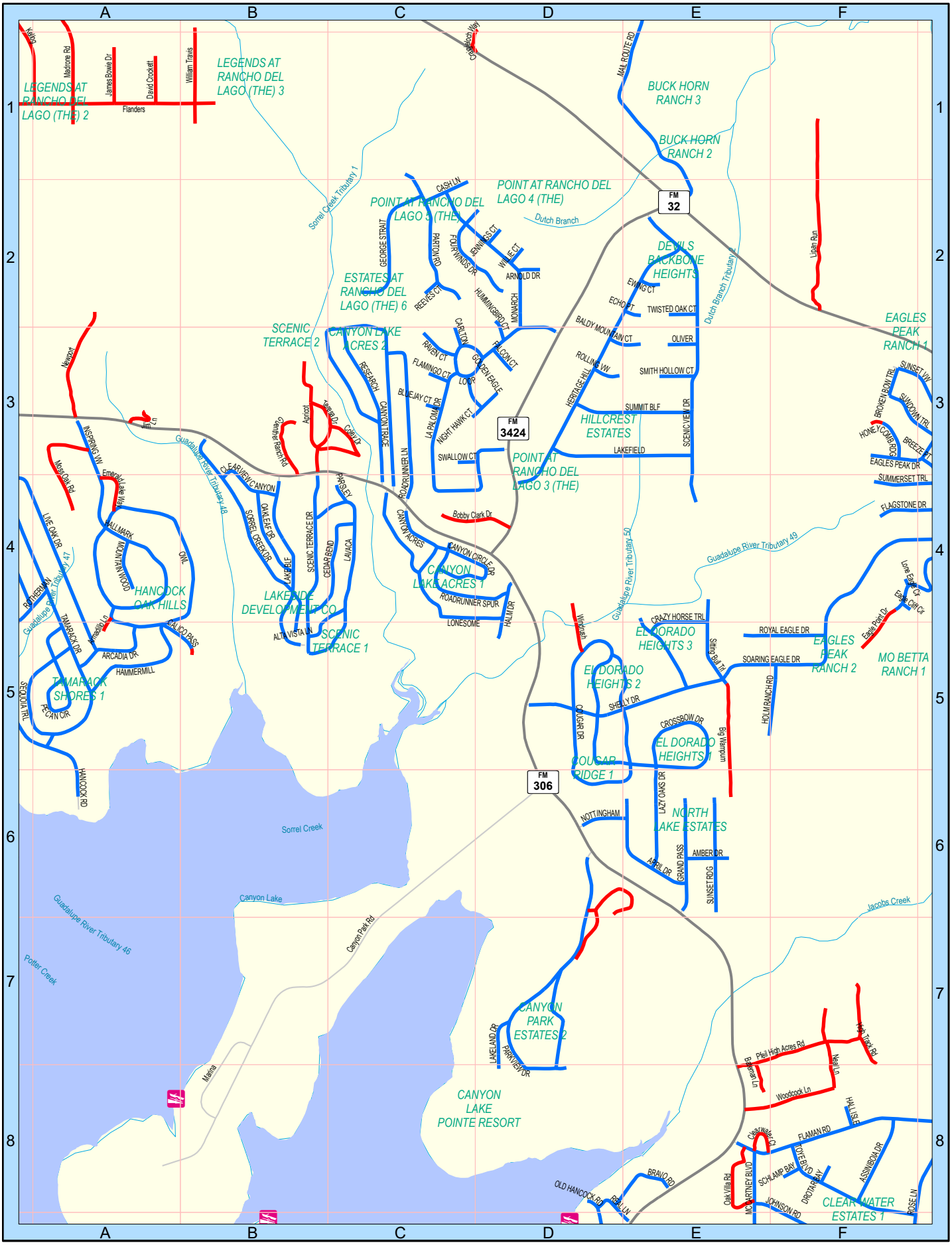

SEE PAGE 30

SEE PAGE20

N W E S

0 1,250 2,500 Feet

0 0.25 0.5 Miles

Produced by the Comal County Engineer's Office - 4/1/2025

SEE PAGE 13

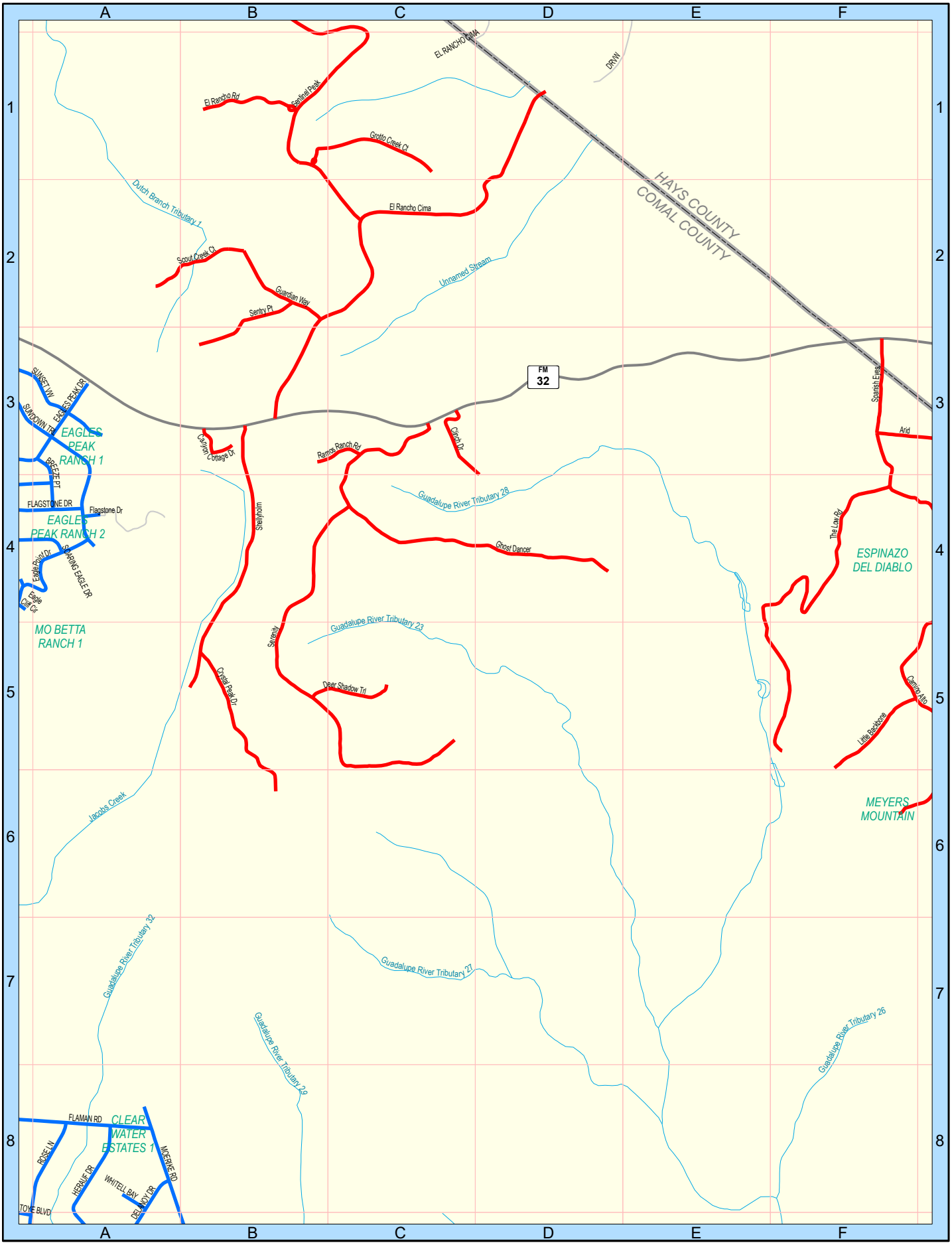

SEE PAGE 21

SEE PAGE31

N
W E
S

0 1,250 2,500
Feet

0 0.25 0.5
Miles

Produced by the Comal County Engineer's Office - 4/1/2025

SEE PAGE

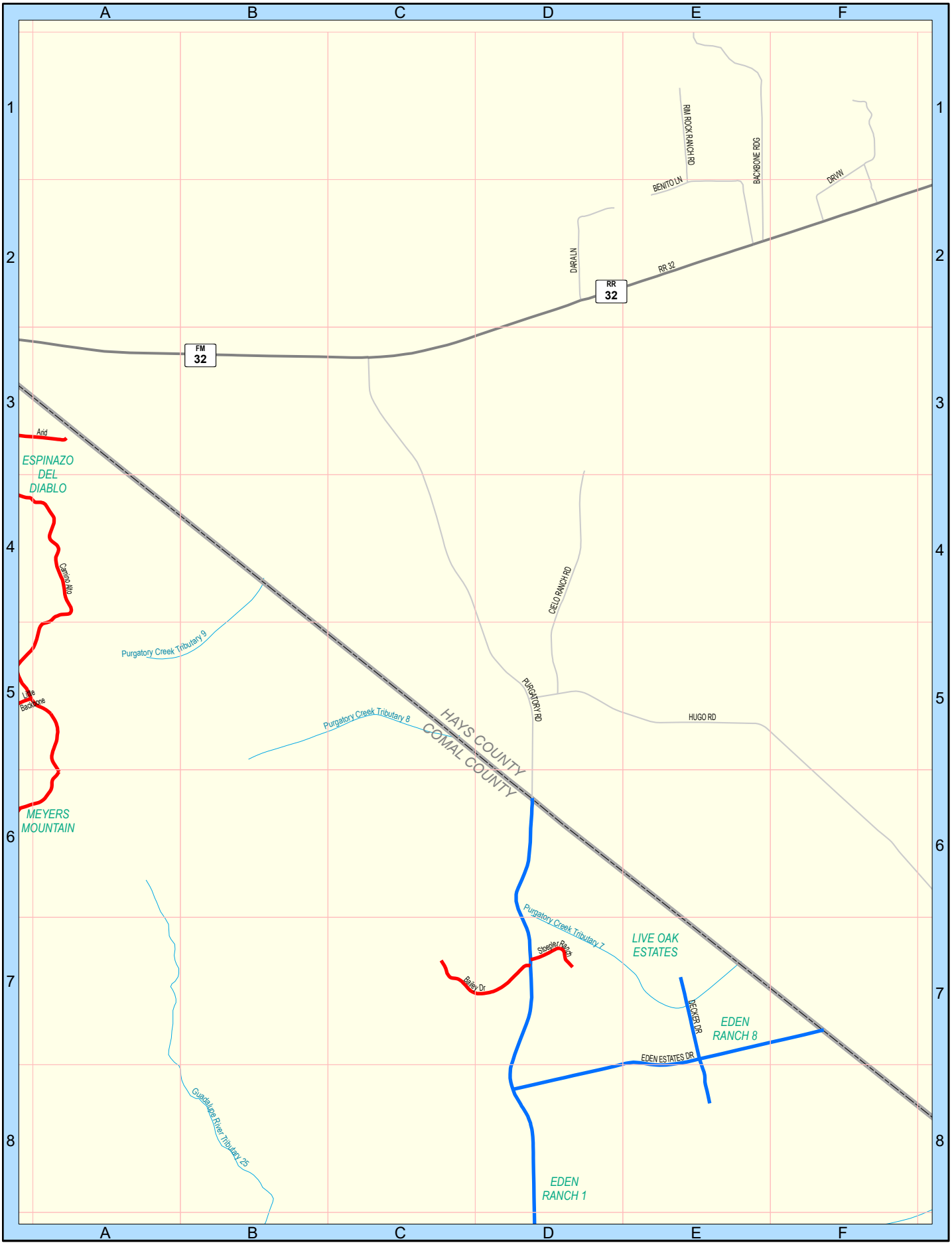

SEE PAGE22

SEE PAGE 32

N
W E
S

0 1,250 2,500
Feet

0 0.25 0.5
Miles

Produced by the Comal County Engineer's Office - 4/1/2025

SEE PAGE

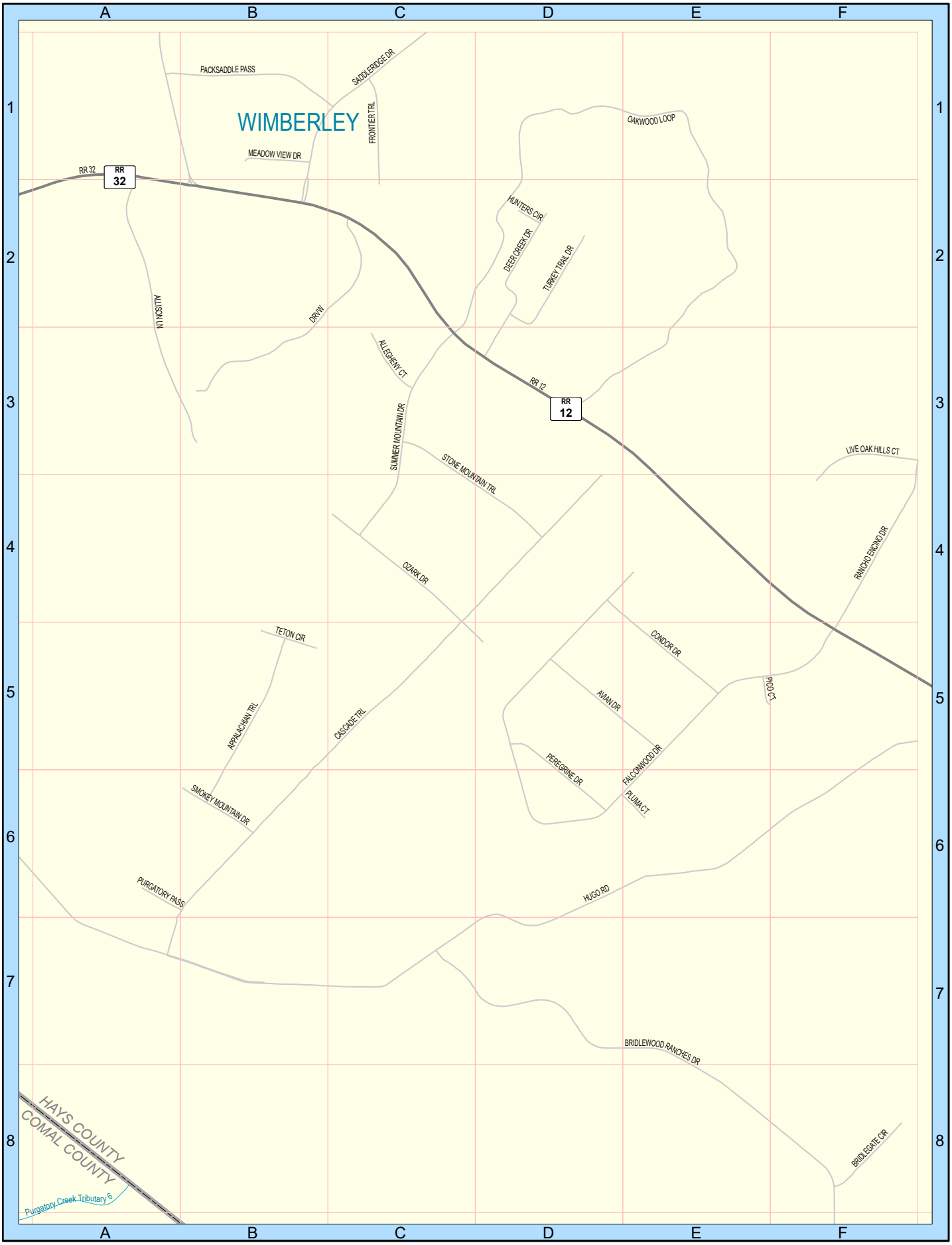

SEE PAGE

SEE PAGE33

N W E S

0 1,250 2,500
Feet

0 0.25 0.5
Miles

Produced by the Comal County Engineer's Office - 4/1/2025

SEE PAGE

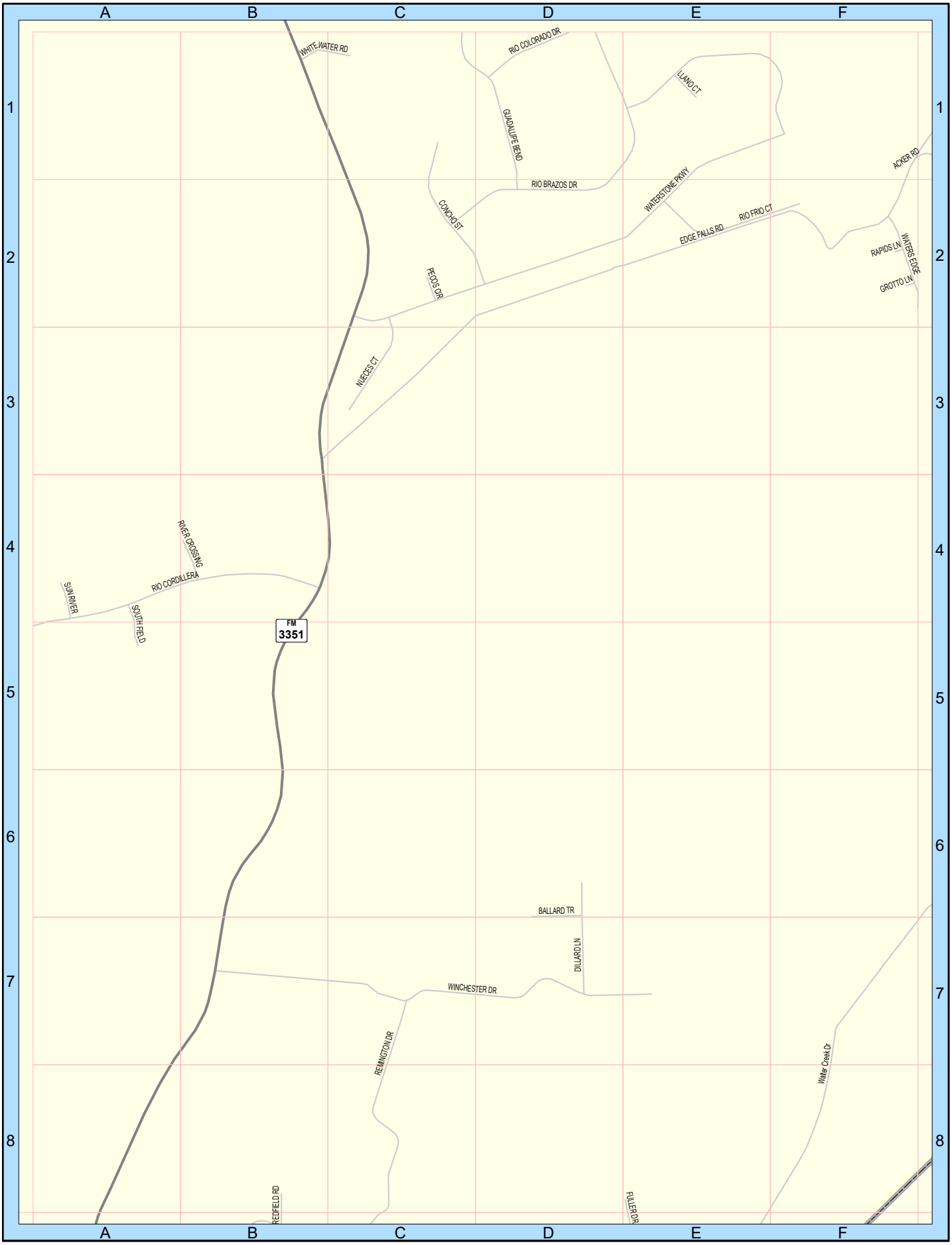

SEE PAGE24

SEE PAGE 36

N
W E
S

0 1,250 2,500
Feet

0 0.25 0.5
Miles

Produced by the Comal County Engineer's Office - 4/1/2025

SEE PAGE

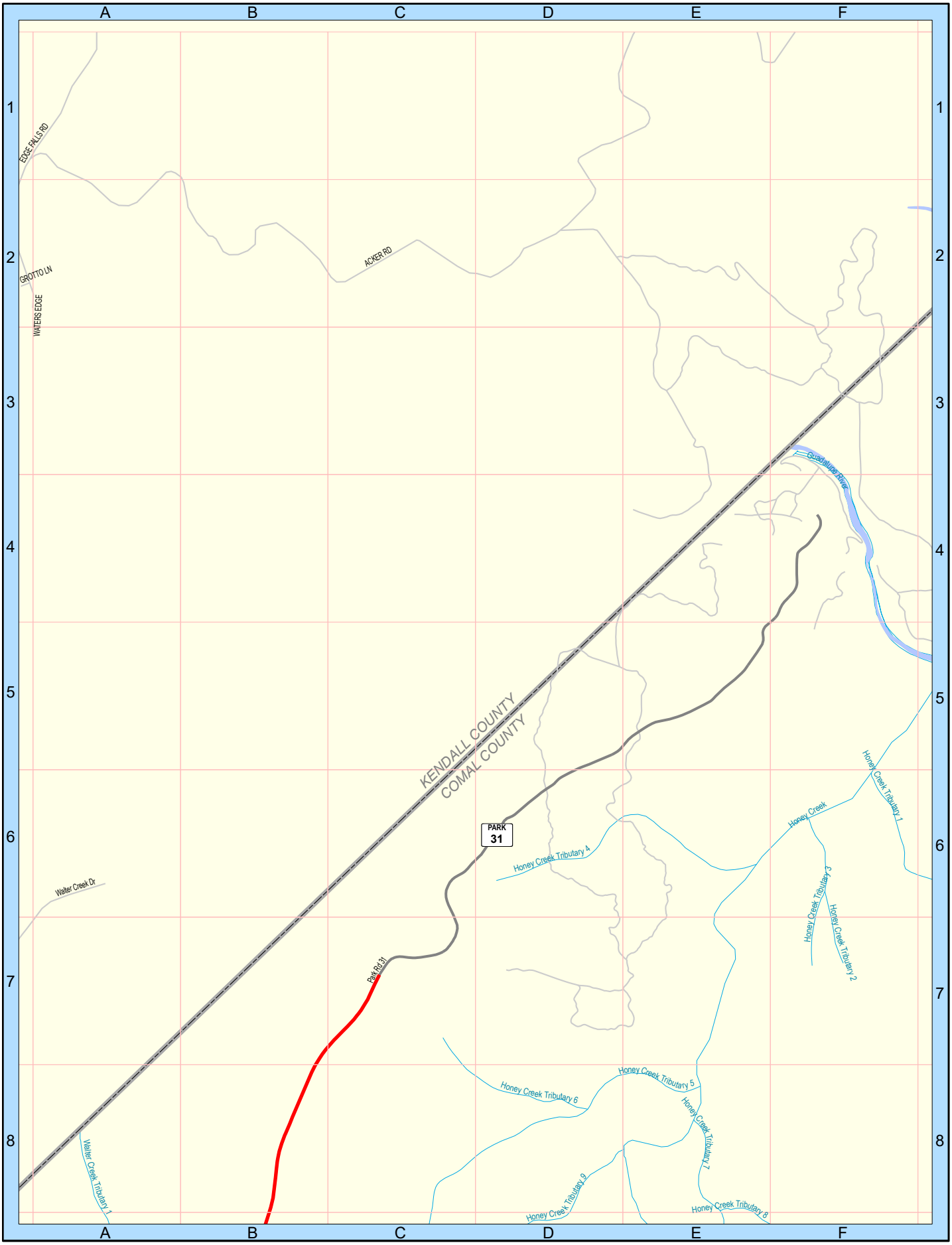

SEE PAGE 25

SEE PAGE37

N
W
E
S

0 1,250 2,500
Feet

0 0.25 0.5
Miles

Produced by the Comal County Engineer's Office - 4/1/2025

SEE PAGE 24

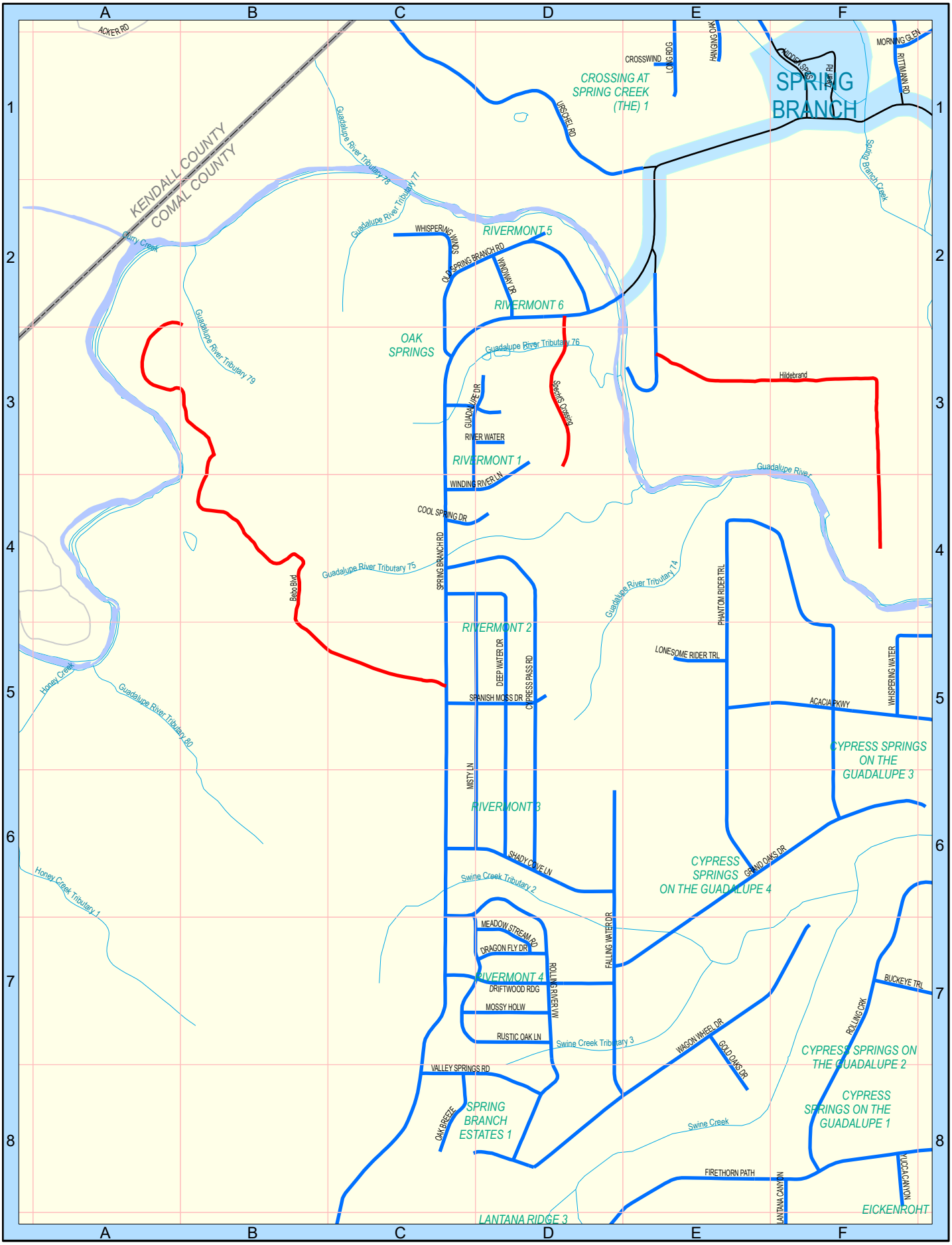

SEE PAGE 26

SEE PAGE 38

N W E S

0 1,250 2,500 Feet

0 0.25 0.5 Miles

Produced by the Comal County Engineer's Office - 4/1/2025

SEE PAGE 15

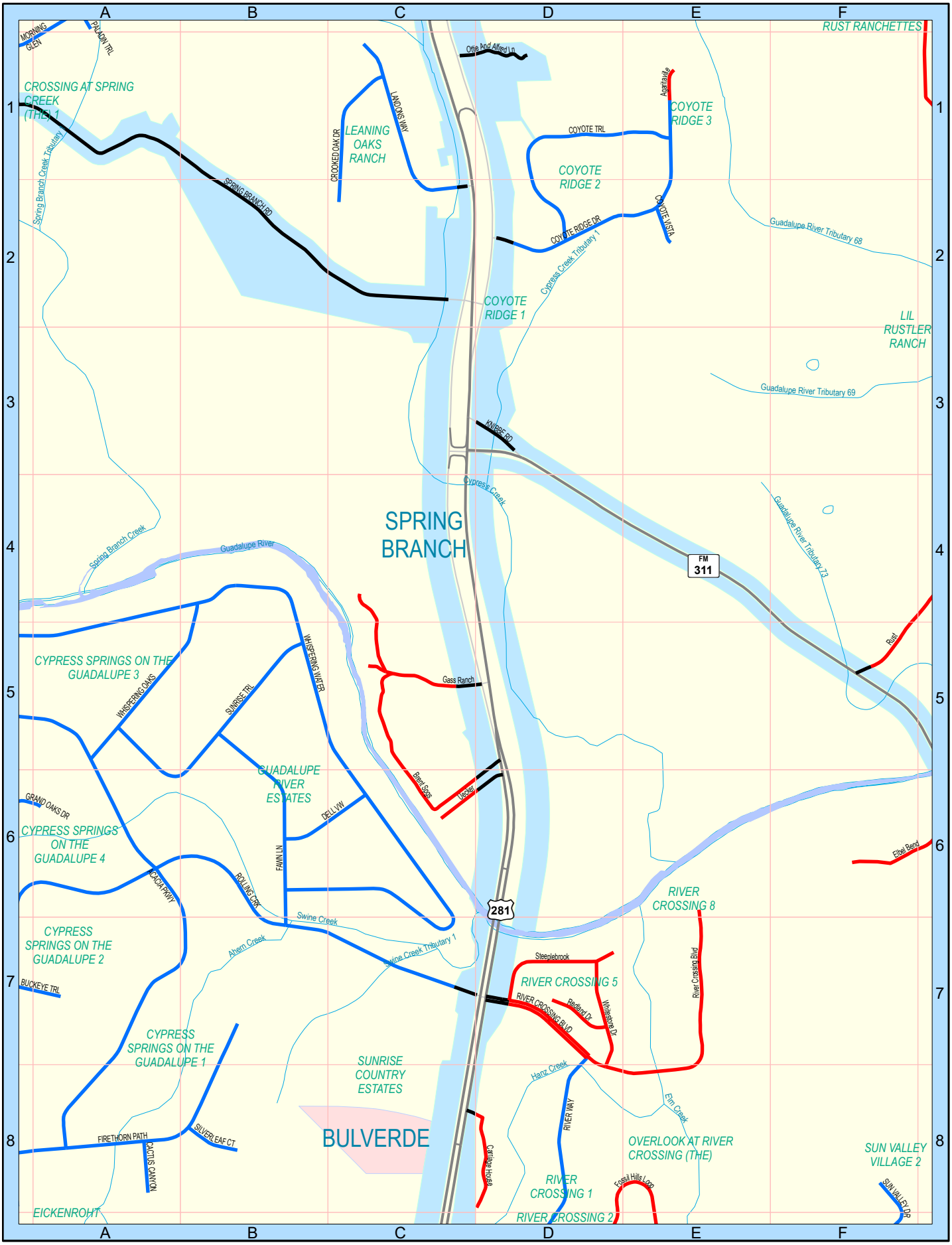

SEE PAGE 27

SEE PAGE39

N
W
E
S

0 1,250 2,500
Feet

0 0.25 0.5
Miles

Produced by the Comal County Engineer's Office - 4/1/2025

SEE PAGE 16

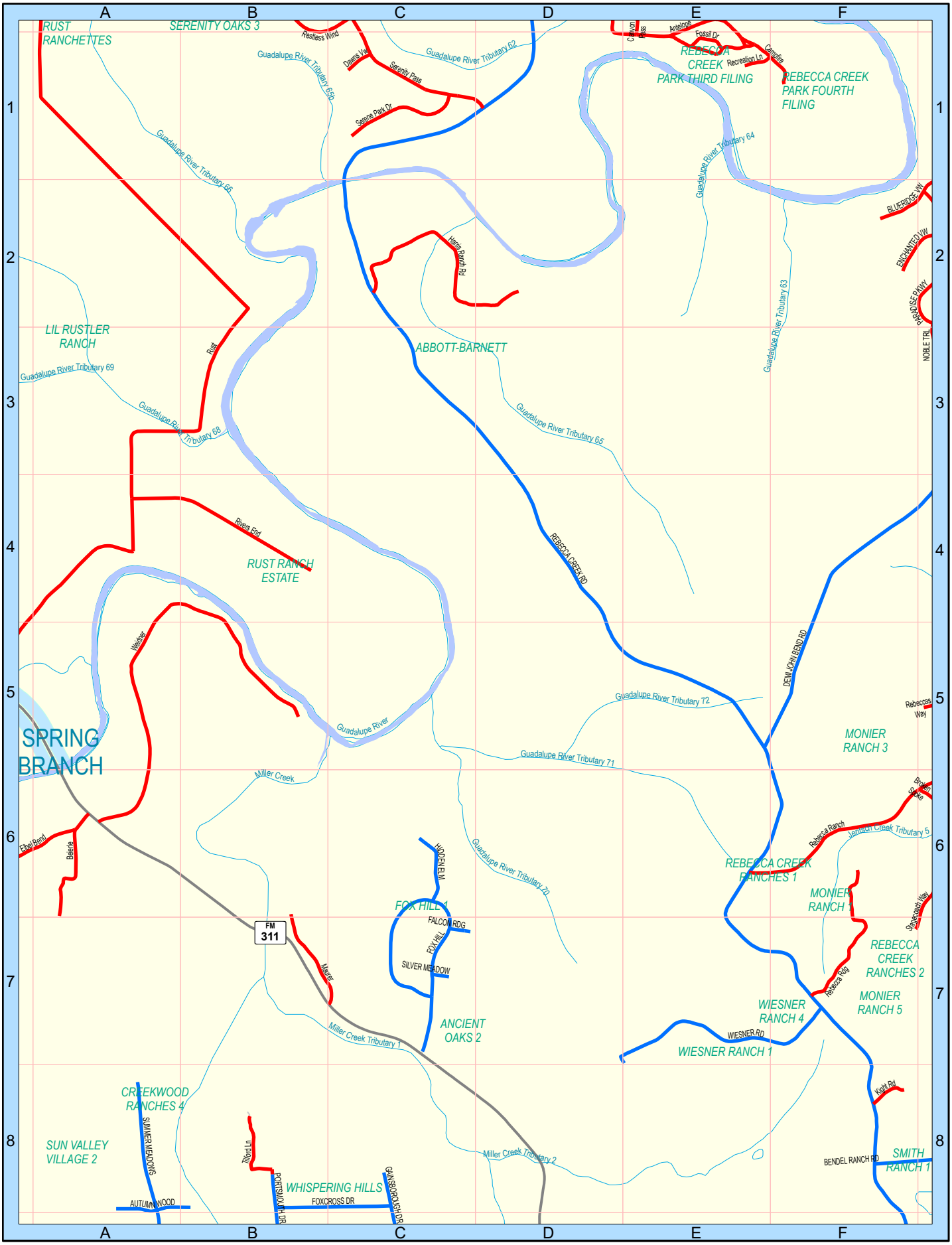

SEE PAGE 28

SEE PAGE 40

N W E S

0 1,250 2,500 Feet

0 0.25 0.5 Miles

Produced by the Comal County Engineer's Office - 4/1/2025

SEE PAGE 27

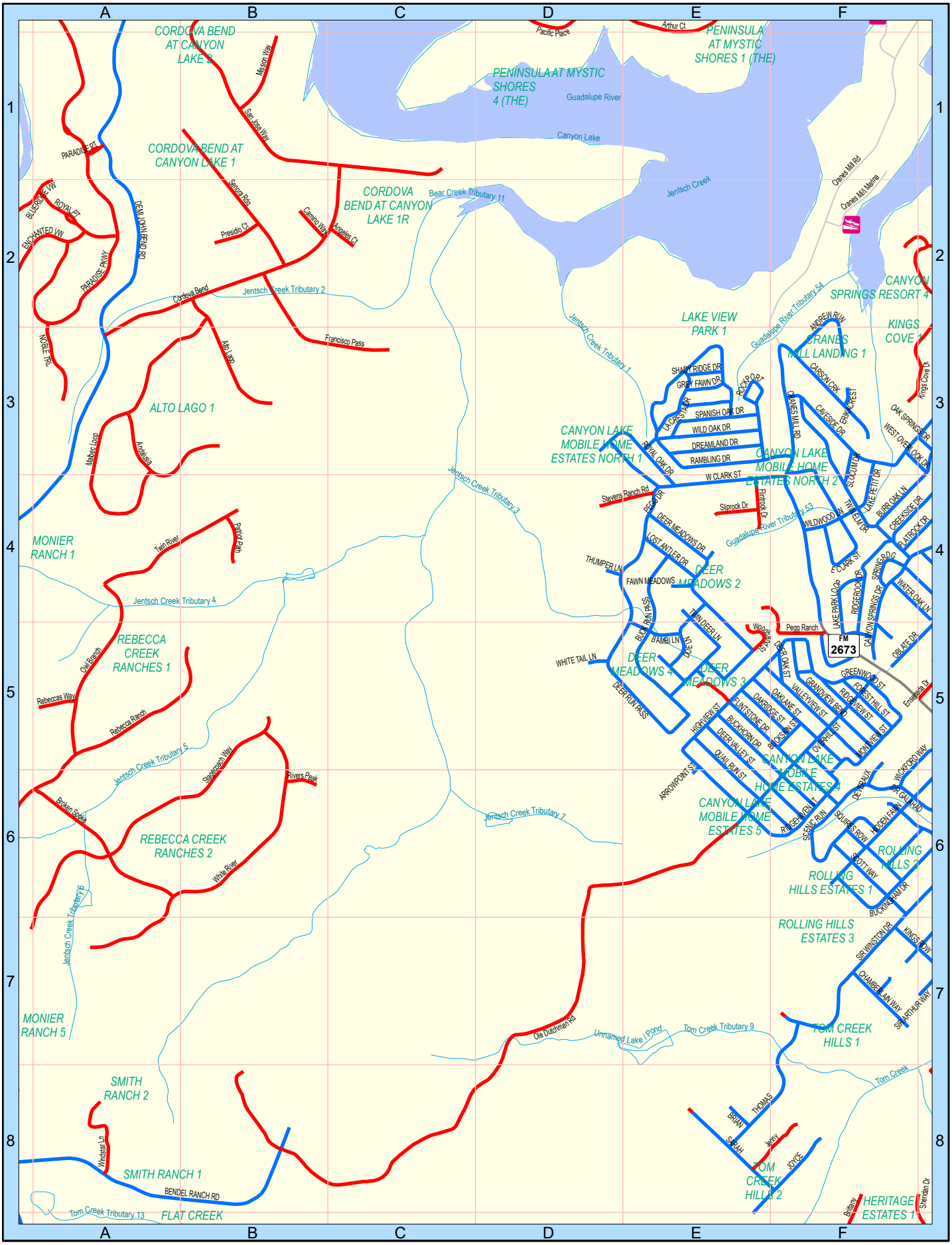

SEE PAGE 29

SEE PAGE41

N W E S

0 1,250 2,500 Feet

0 0.25 0.5 Miles

Produced by the Comal County Engineer's Office - 4/1/2025

SEE PAGE 28

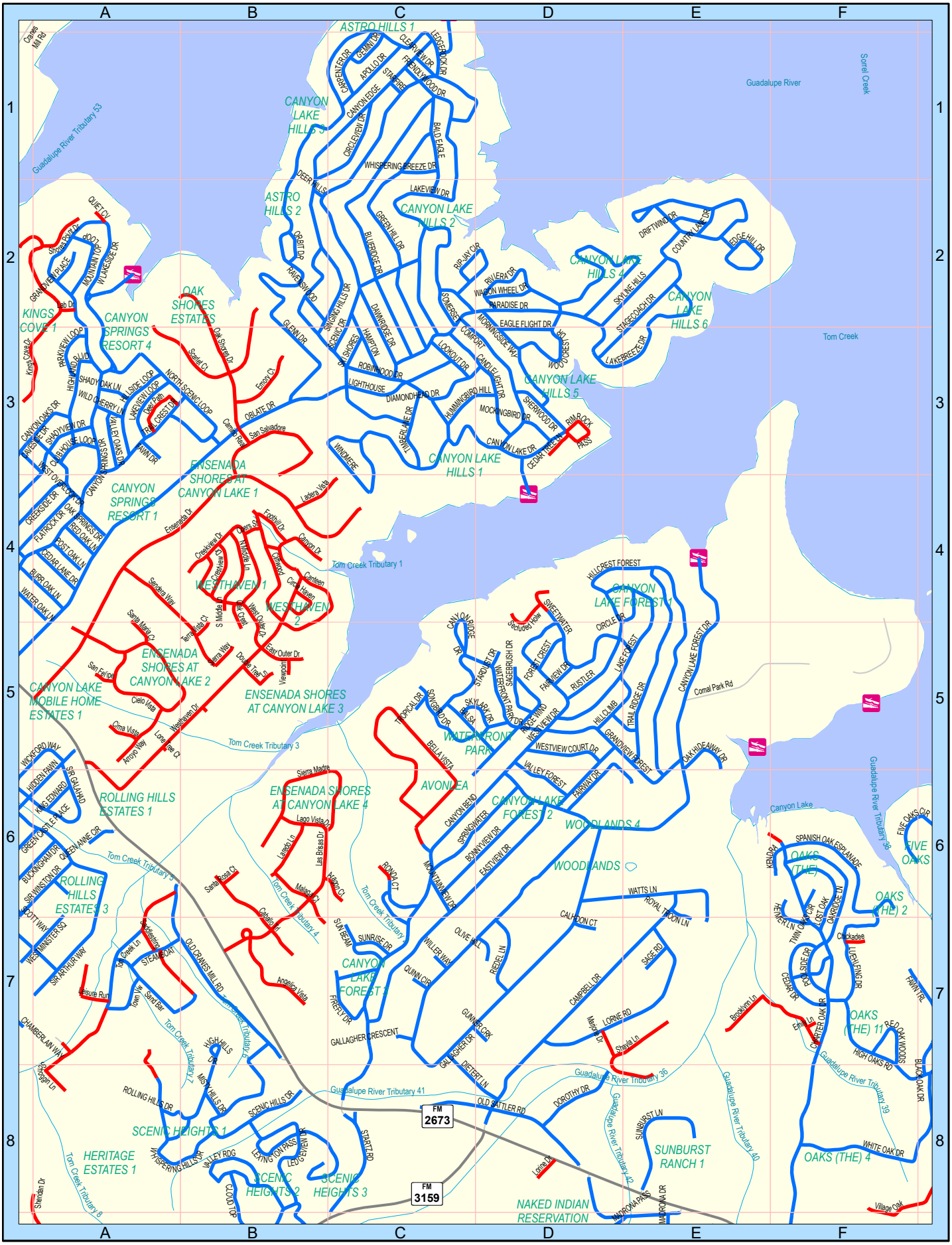

SEE PAGE 30

SEE PAGE 42

N W E S

0 1,250 2,500 Feet

0 0.25 0.5 Miles

Produced by the Comal County Engineer's Office - 4/1/2025

SEE PAGE 29

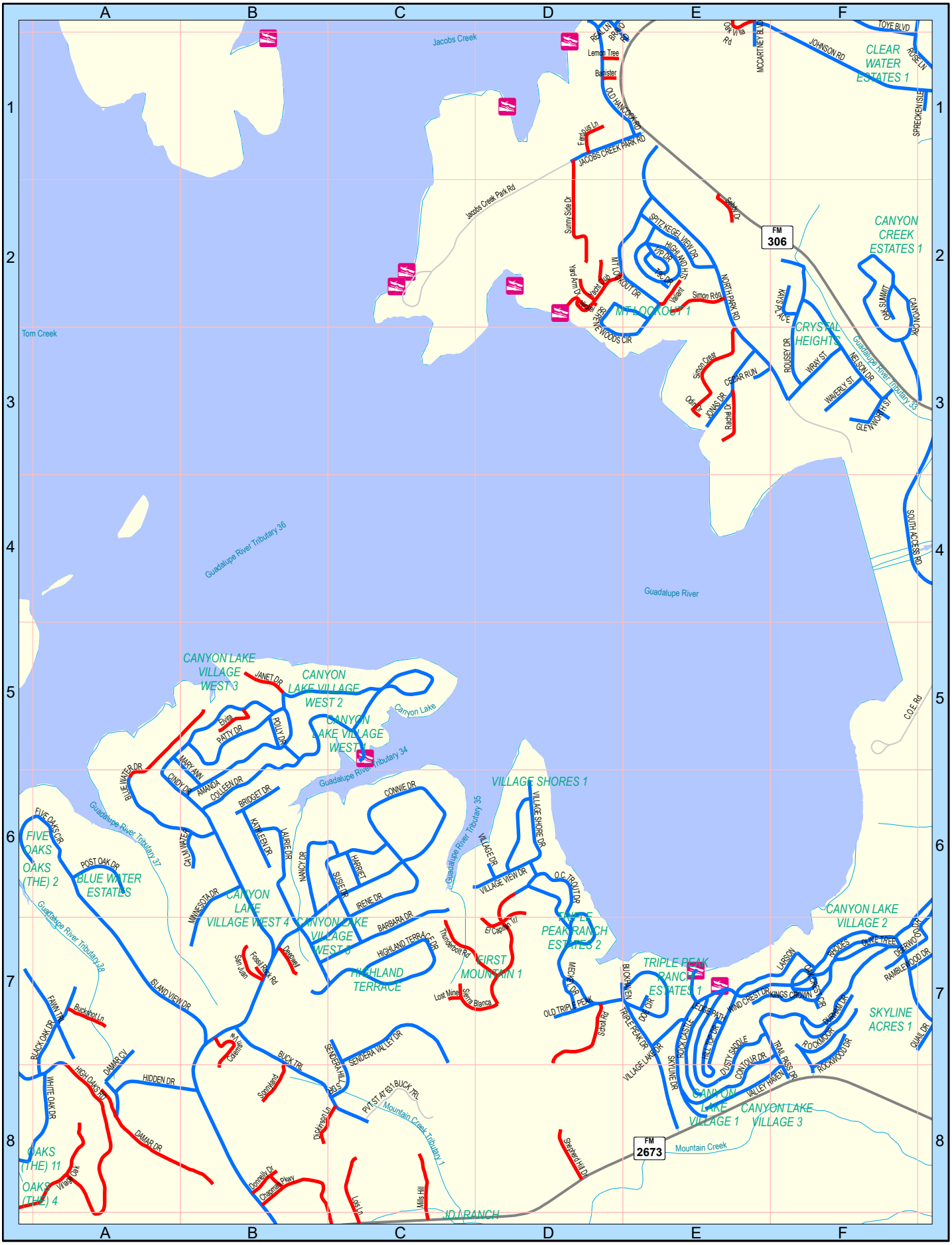

SEE PAGE 31

SEE PAGE 43

N W E S

0 1,250 2,500 Feet

0 0.25 0.5 Miles

Produced by the Comal County Engineer's Office - 4/1/2025

SEE PAGE 20

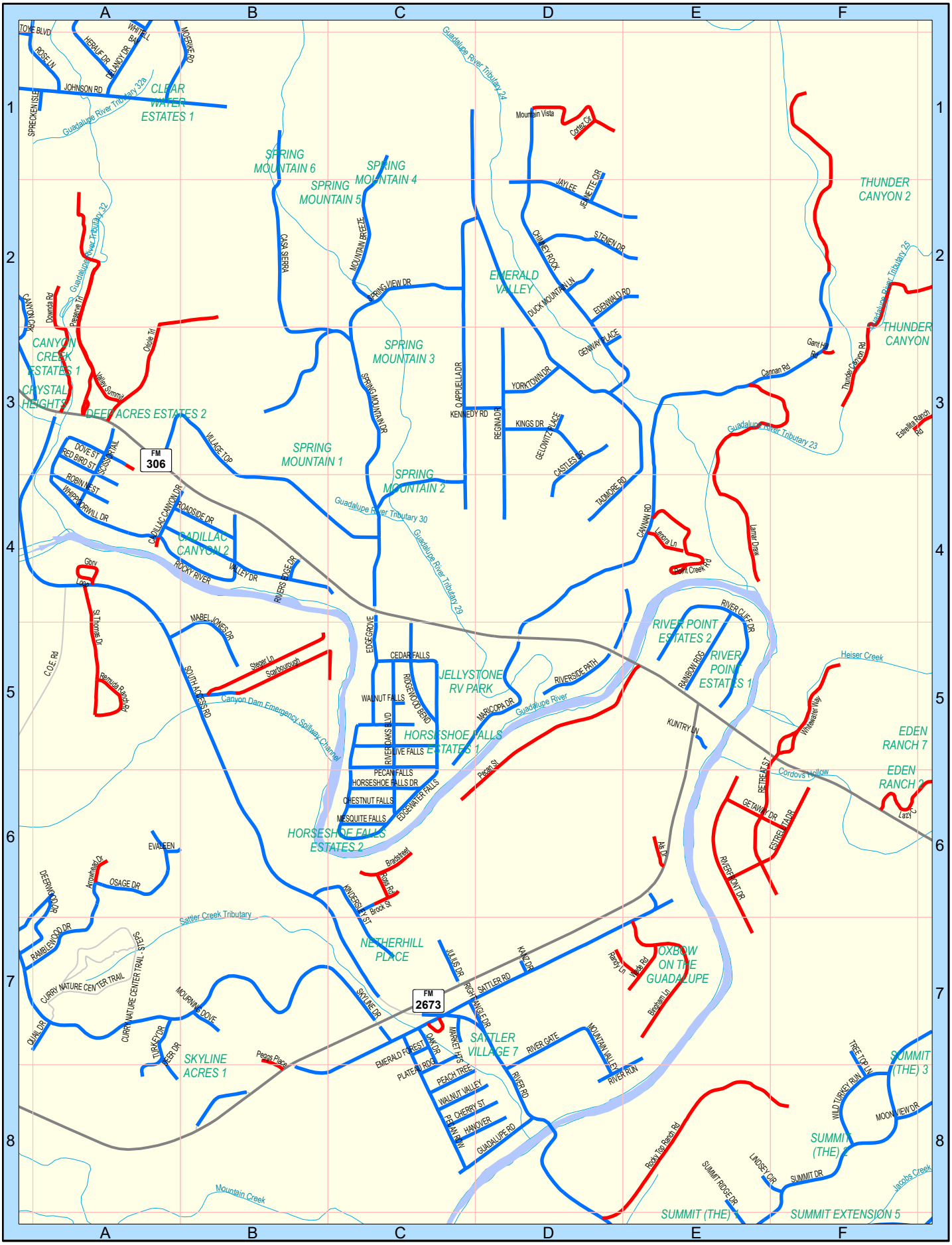

SEE PAGE 32

SEE PAGE 44

N
W E
S

0 1,250 2,500
Feet

0 0.25 0.5
Miles

Produced by the Comal County Engineer's Office - 4/1/2025

SEE PAGE 21

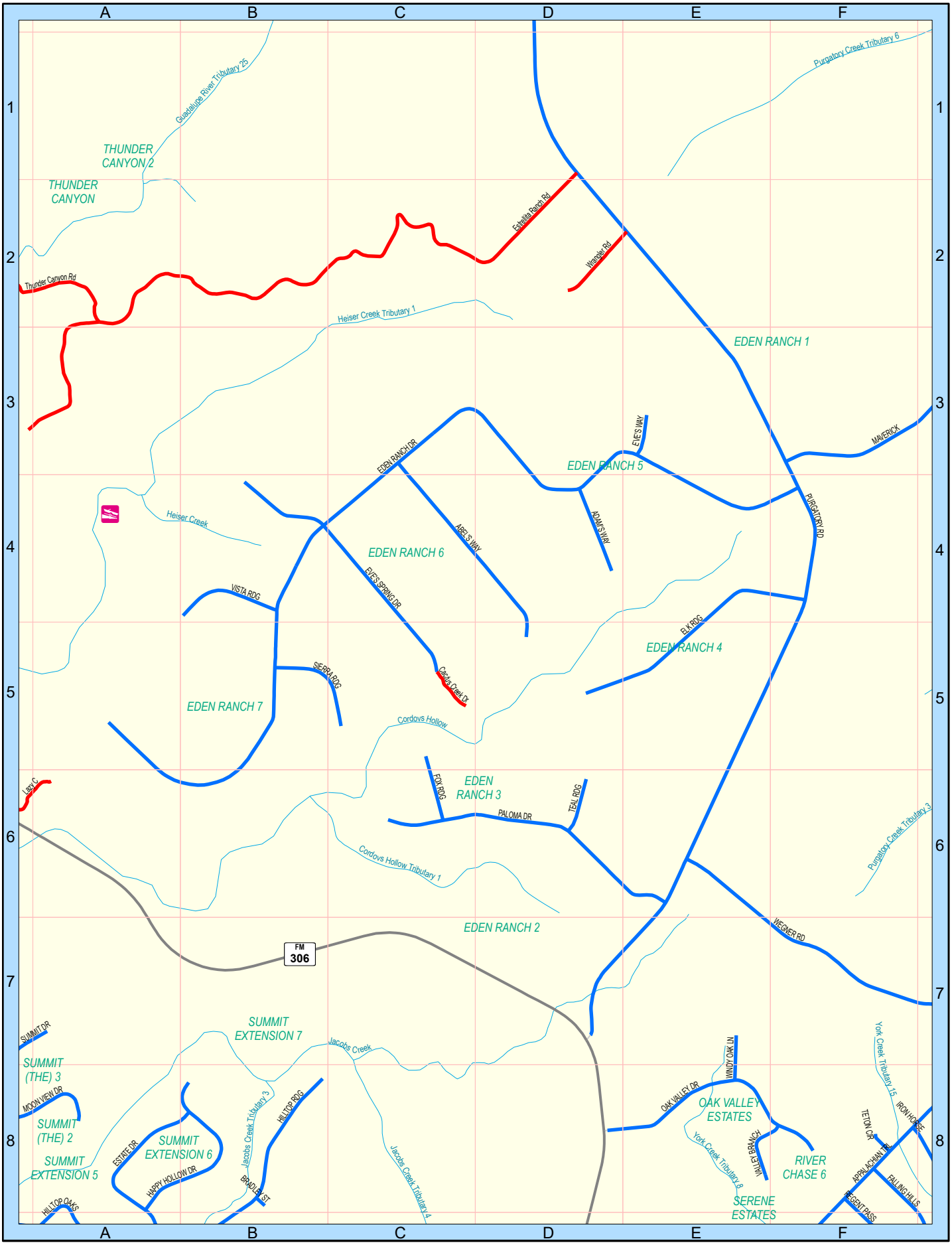

SEE PAGE 33

SEE PAGE45

N
W E
S

0 1,250 2,500
Feet

0 0.25 0.5
Miles

Produced by the Comal County Engineer's Office - 4/1/2025

SEE PAGE 22

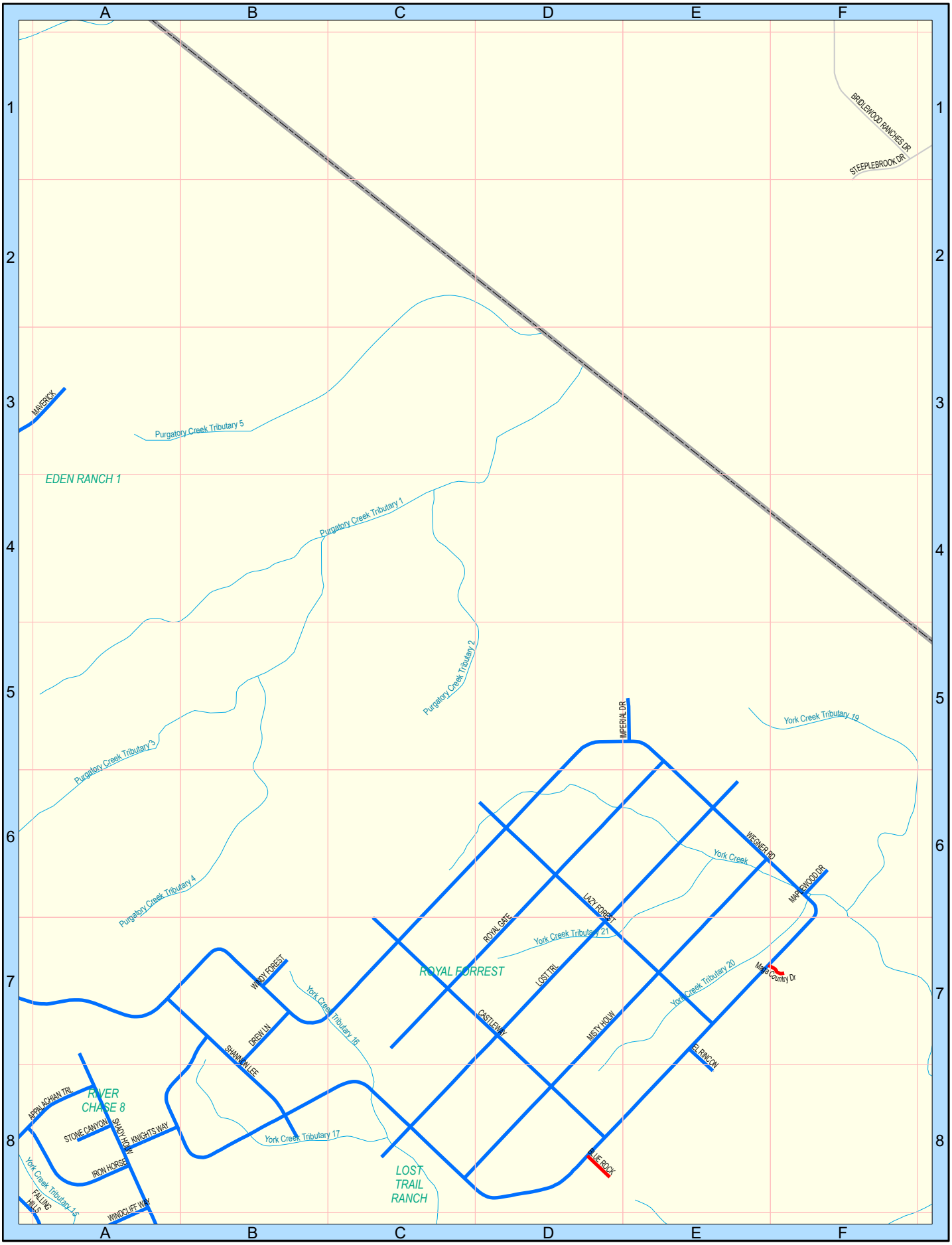

SEE PAGE 34

SEE PAGE 46

N
W
E
S

0 1,250 2,500
Feet

0 0.25 0.5
Miles

Produced by the Comal County Engineer's Office - 4/1/2025

SEE PAGE

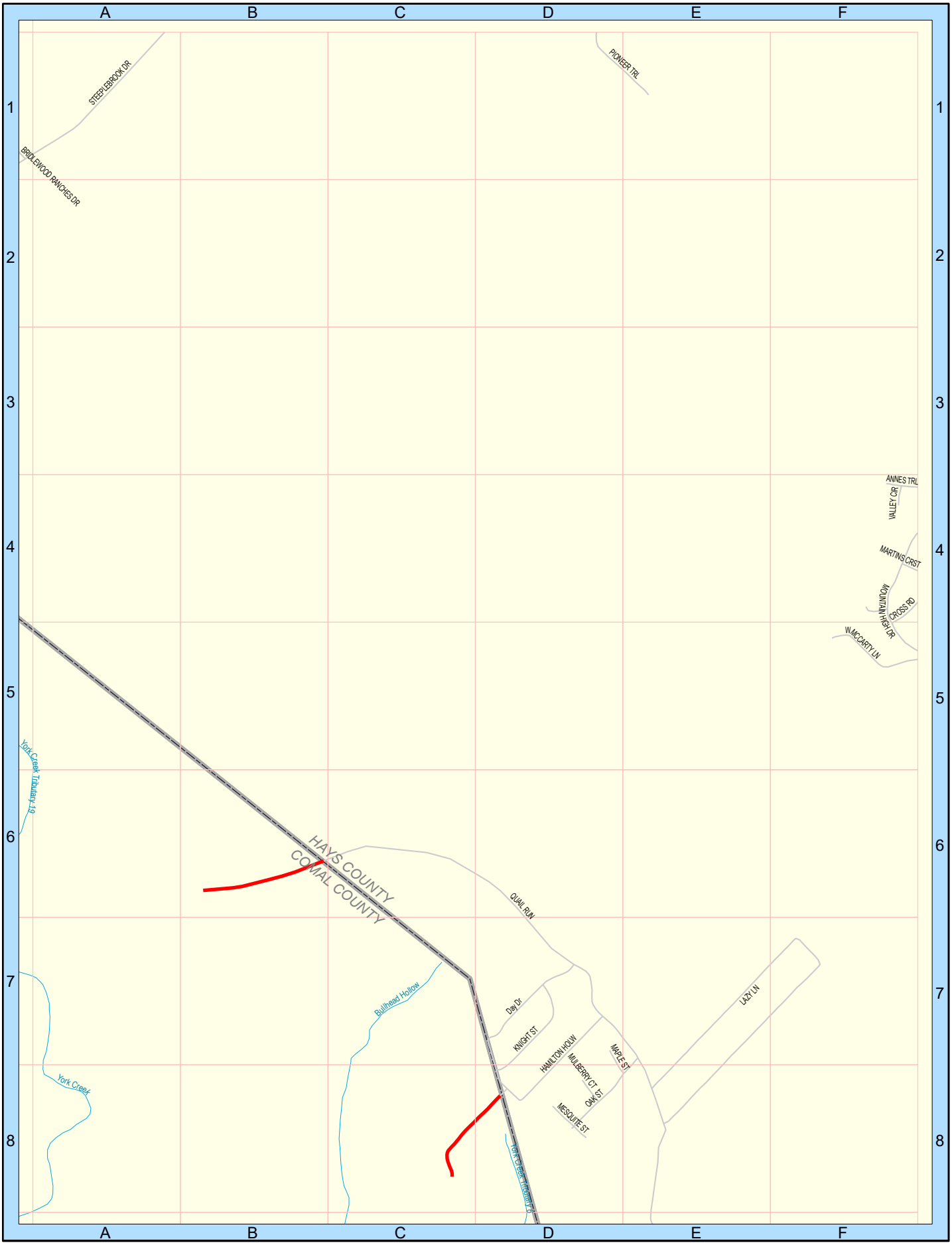

SEE PAGE

SEE PAGE47

N
W
E
S

0 1,250 2,500
Feet

0 0.25 0.5
Miles

Produced by the Comal County Engineer's Office - 4/1/2025

SEE PAGE

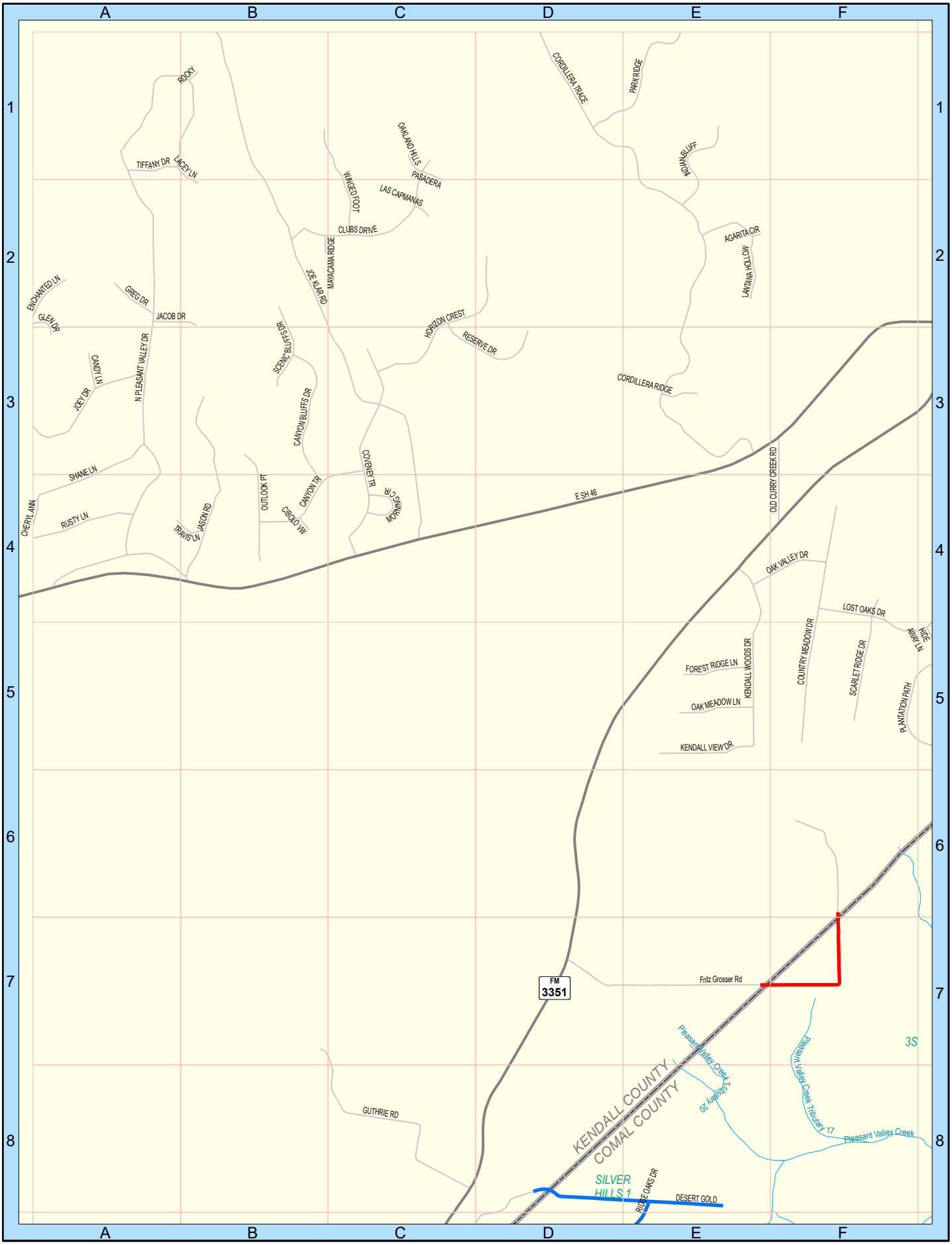

SEE PAGE 36

SEE PAGE 49

N W E S

0 1,250 2,500 Feet

0 0.25 0.5 Miles

Produced by the Comal County Engineer's Office - 4/1/2025

SEE PAGE 23

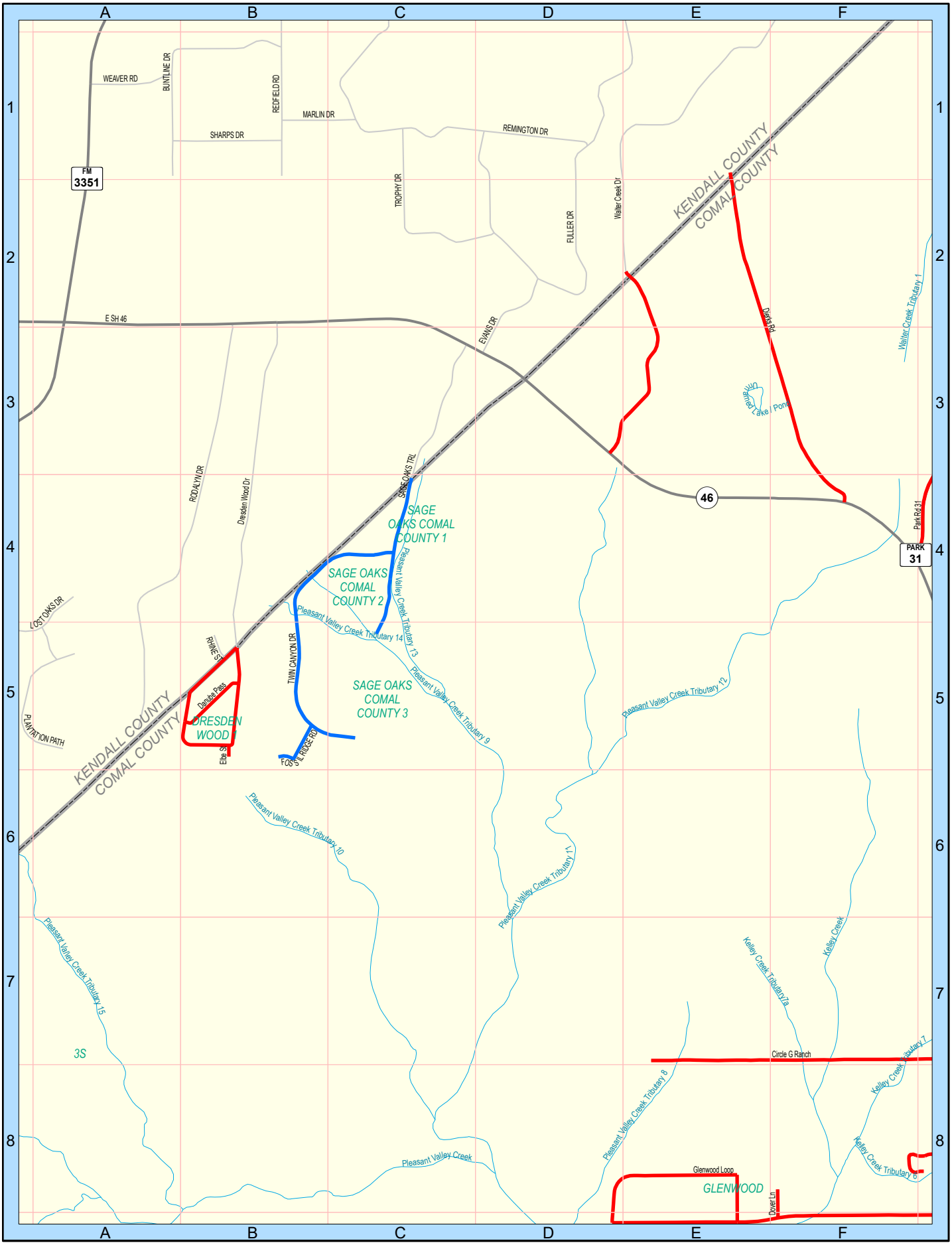

SEE PAGE 37

SEE PAGE50

N W E S

0 1,250 2,500 Feet

0 0.25 0.5 Miles

Produced by the Comal County Engineer's Office - 4/1/2025

SEE PAGE 24

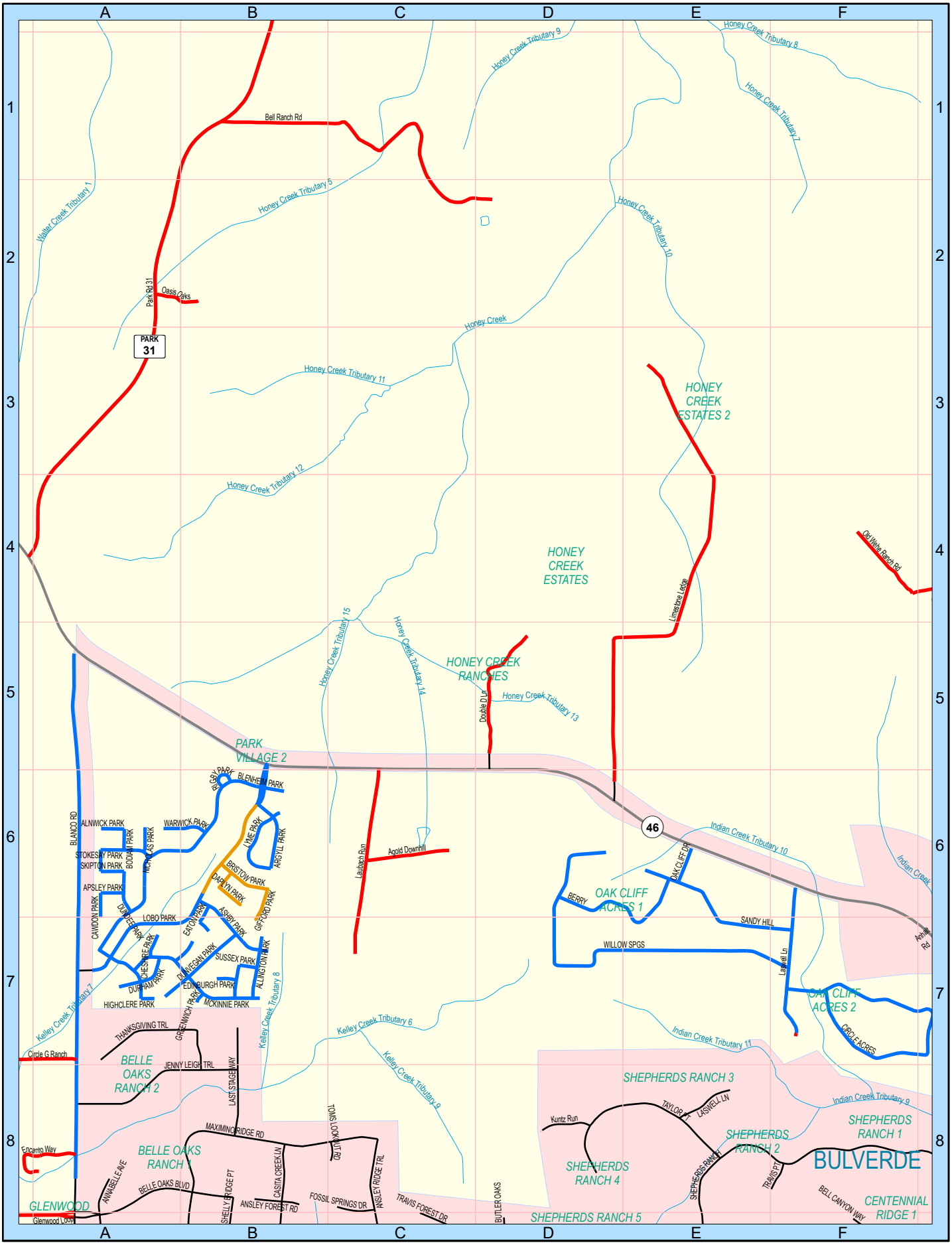

SEE PAGE 38

SEE PAGE 51

N W E S

0 1,250 2,500 Feet

0 0.25 0.5 Miles

Produced by the Comal County Engineer's Office - 4/1/2025

SEE PAGE 25

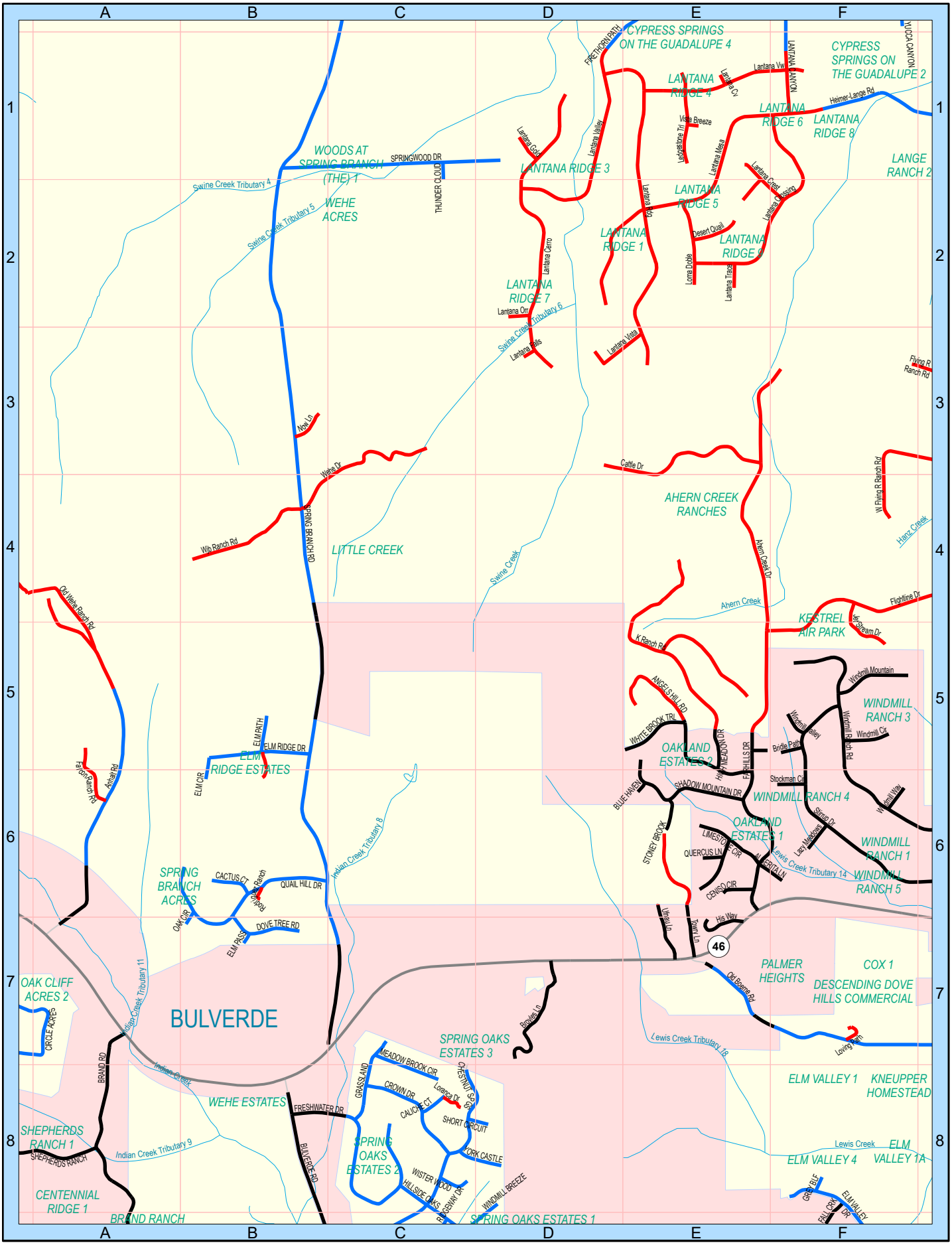

SEE PAGE 39

SEE PAGE52

N W E S

0 1,250 2,500 Feet

0 0.25 0.5 Miles

Produced by the Comal County Engineer's Office - 4/1/2025

SEE PAGE 26

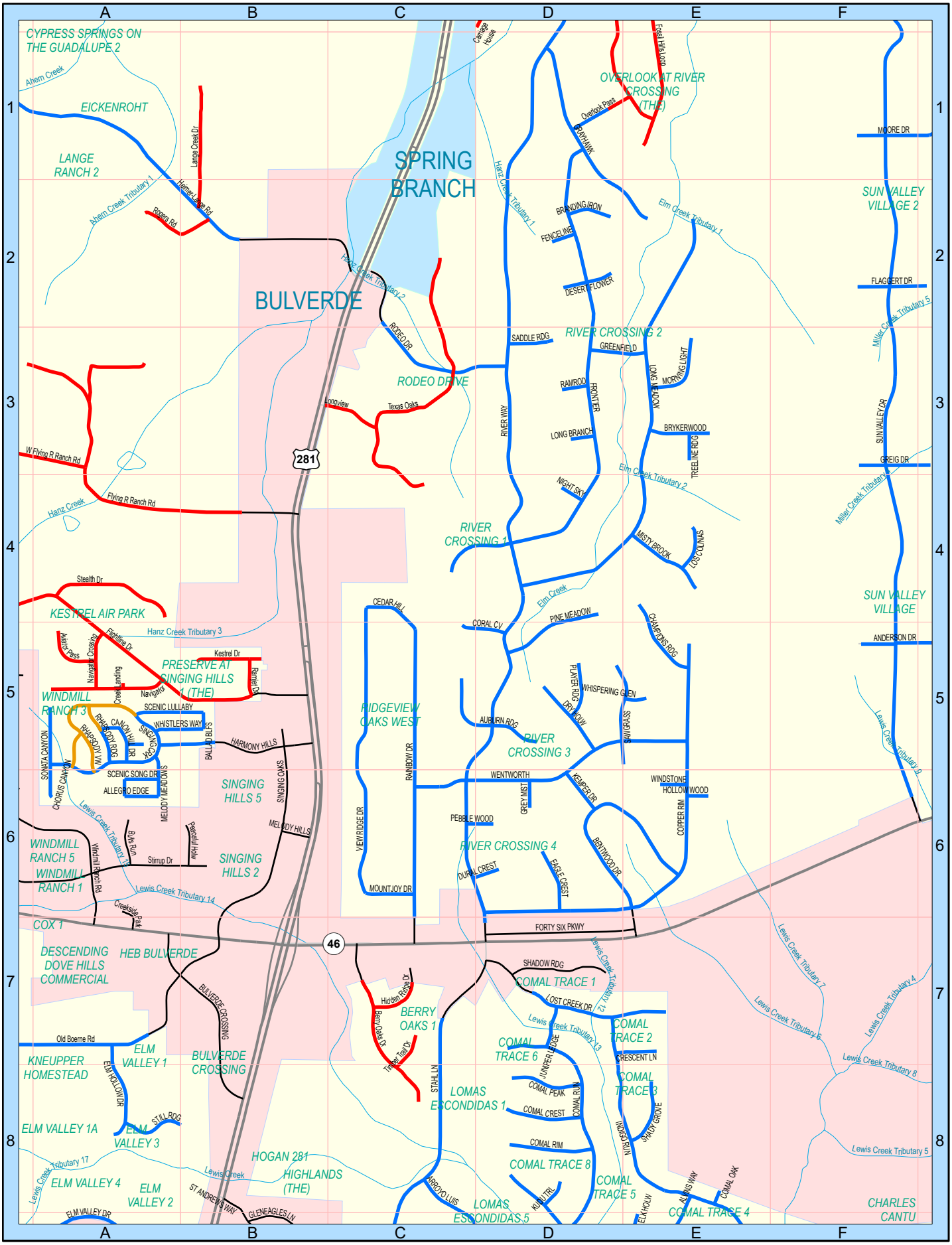

SEE PAGE40

SEE PAGE 53

N W E S

0 1,250 2,500 Feet

0 0.25 0.5 Miles

Produced by the Comal County Engineer's Office - 4/1/2025

SEE PAGE 27

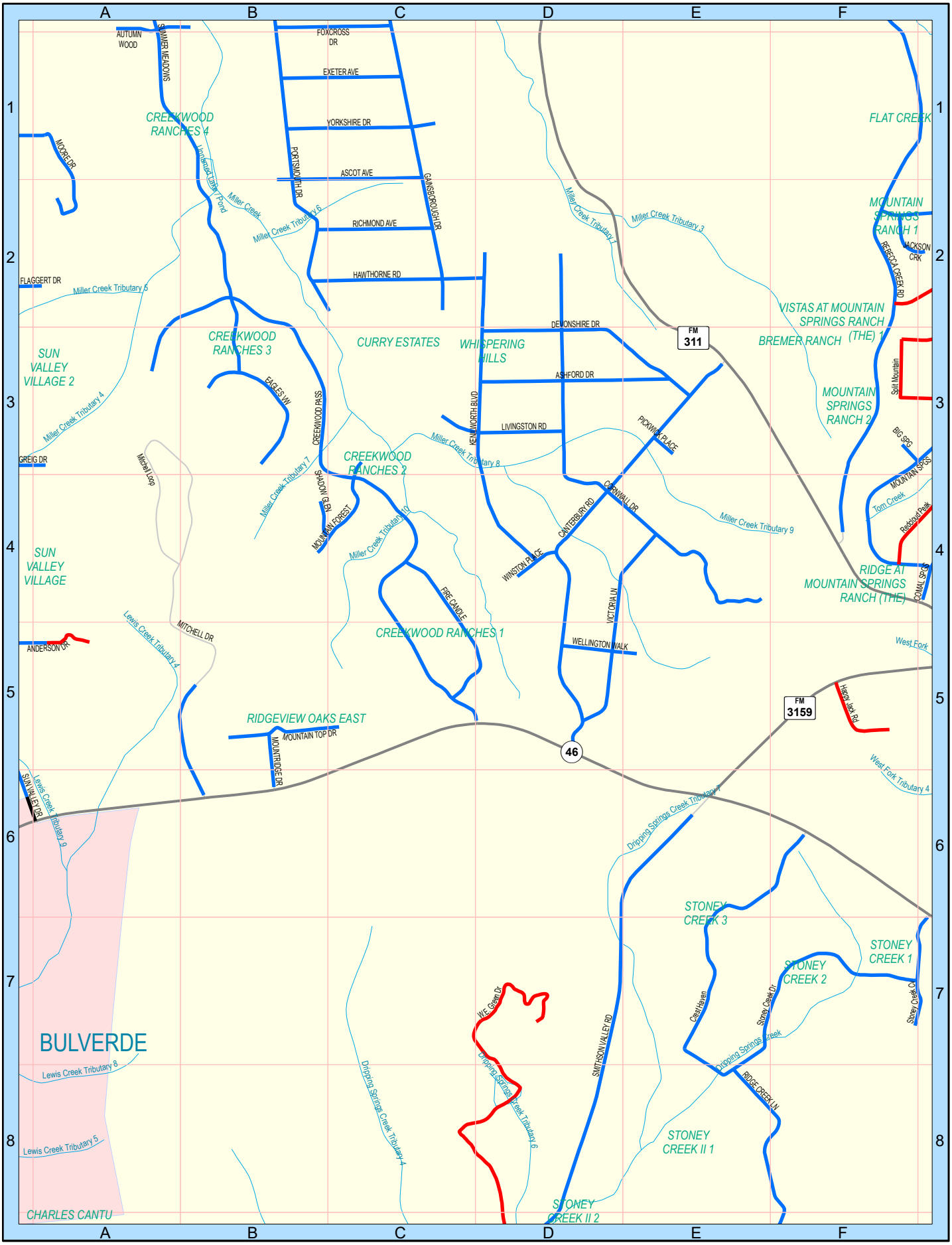

SEE PAGE 41

SEE PAGE54

N W E S

0 1,250 2,500 Feet

0 0.25 0.5 Miles

Produced by the Comal County Engineer's Office - 4/1/2025

SEE PAGE 28

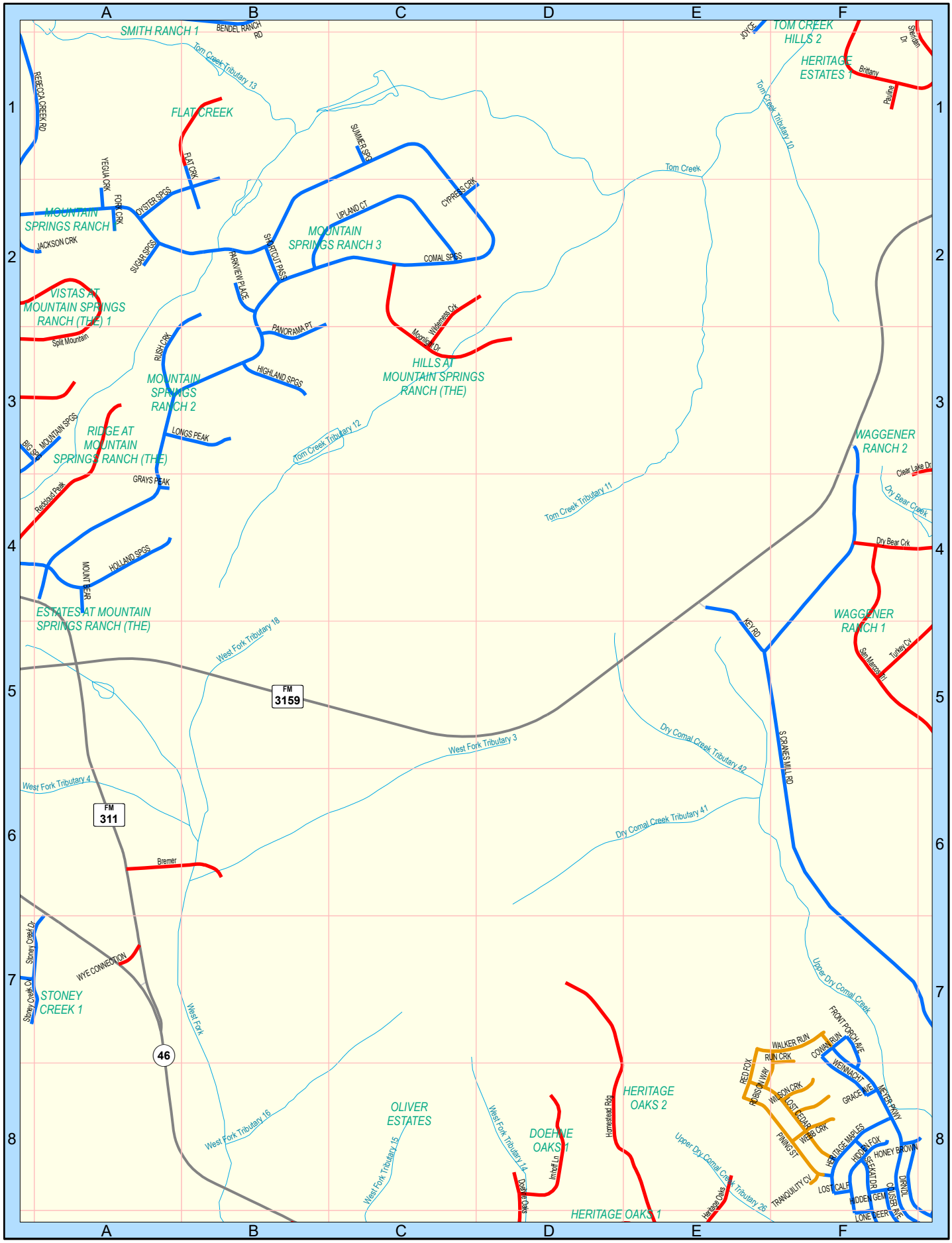

SEE PAGE 42

SEE PAGE 55

N W E S

0 1,250 2,500 Feet

0 0.25 0.5 Miles

Produced by the Comal County Engineer's Office - 4/1/2025

SEE PAGE 29

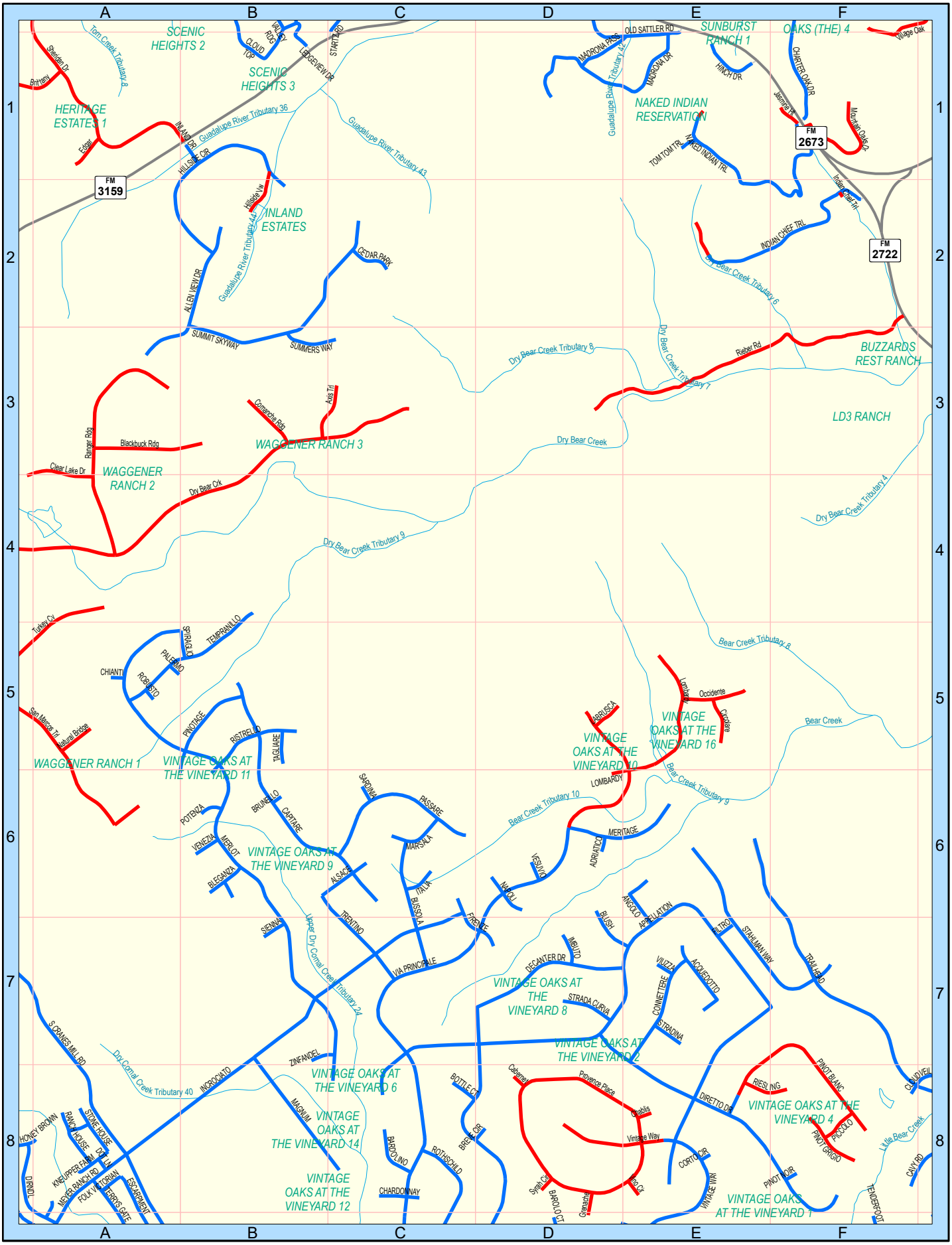

SEE PAGE 43

SEE PAGE 56

N W E S

0 1,250 2,500 Feet

0 0.25 0.5 Miles

Produced by the Comal County Engineer's Office - 4/1/2025

SEE PAGE 30

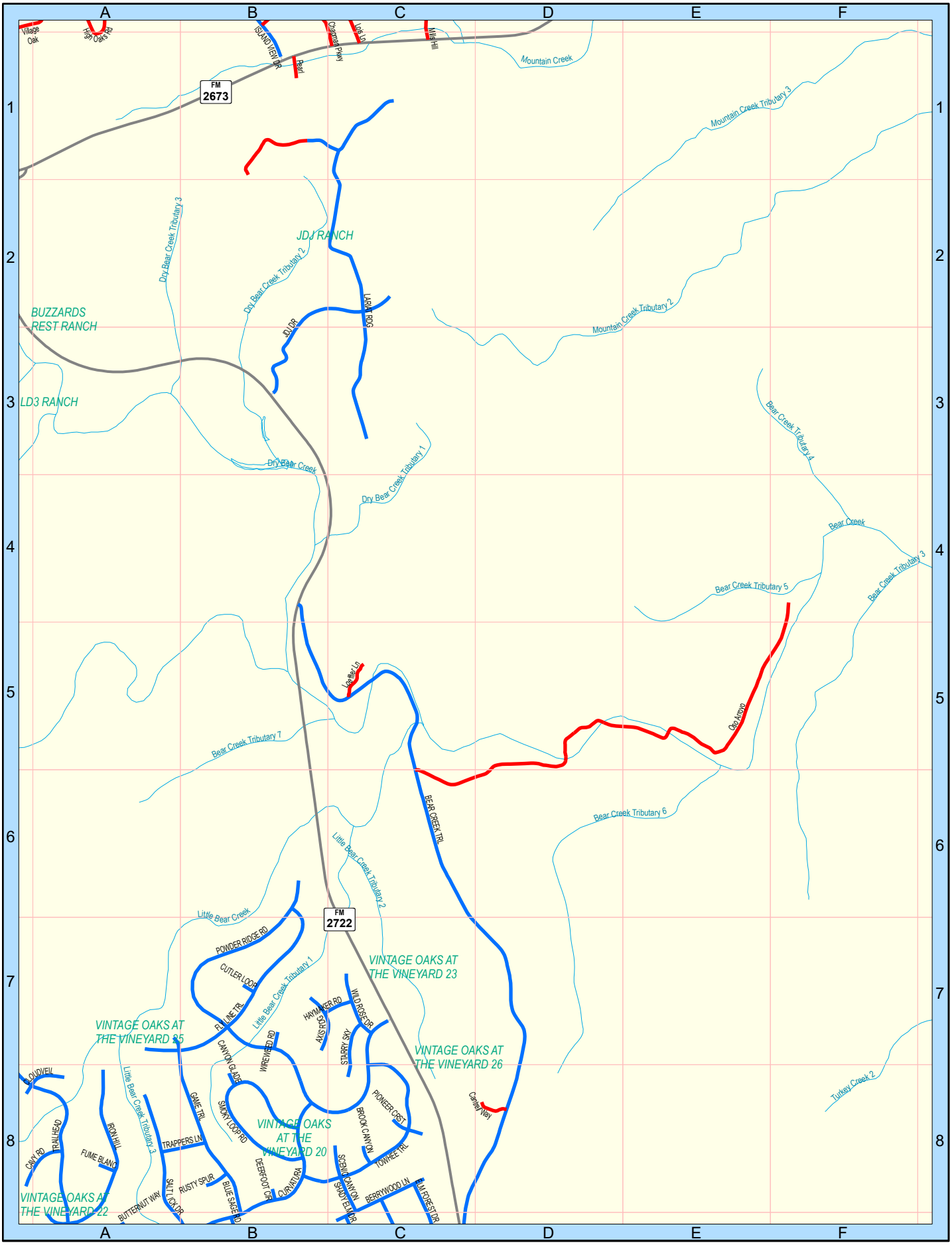

SEE PAGE44

SEE PAGE 57

N
W
E
S

0 1,250 2,500
Feet

0 0.25 0.5
Miles

Produced by the Comal County Engineer's Office - 4/1/2025

SEE PAGE 41

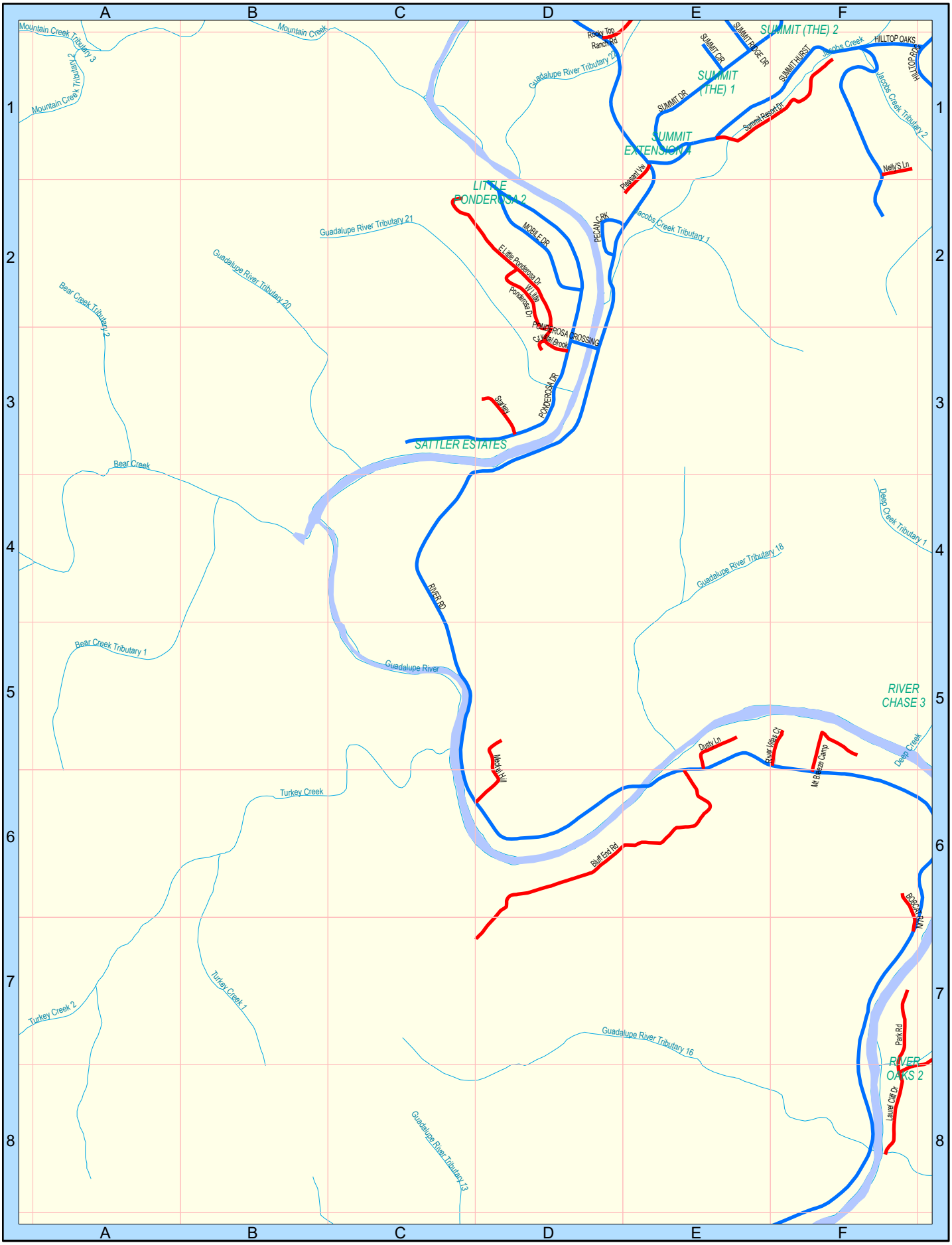

SEE PAGE 45

SEE PAGE58

N
W E
S

0 1,250 2,500
Feet

0 0.25 0.5
Miles

Produced by the Comal County Engineer's Office - 4/1/2025

SEE PAGE 32

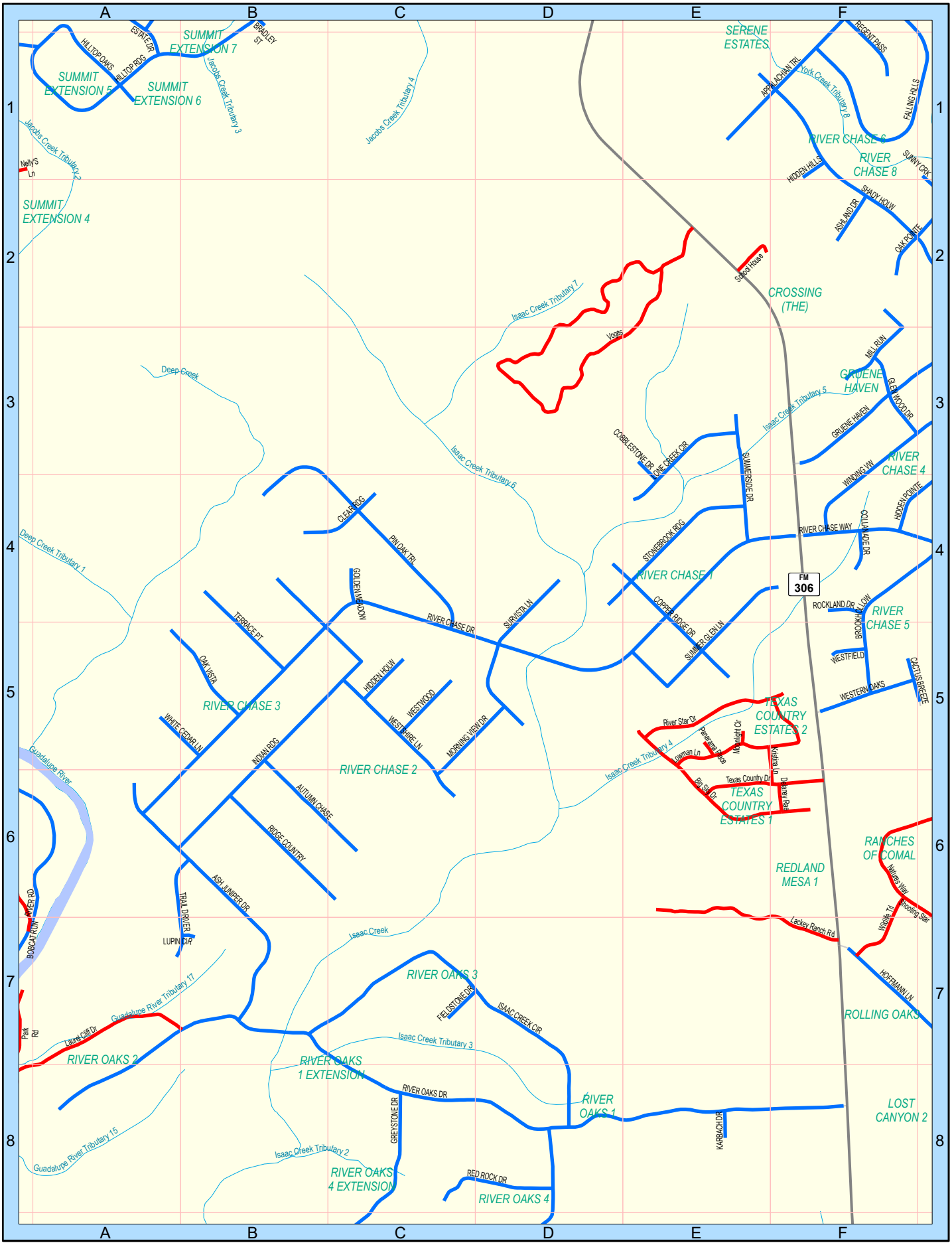

SEE PAGE 46

SEE PAGE 59

N W E S

0 1,250 2,500 Feet

0 0.25 0.5 Miles

Produced by the Comal County Engineer's Office - 4/1/2025

SEE PAGE 43

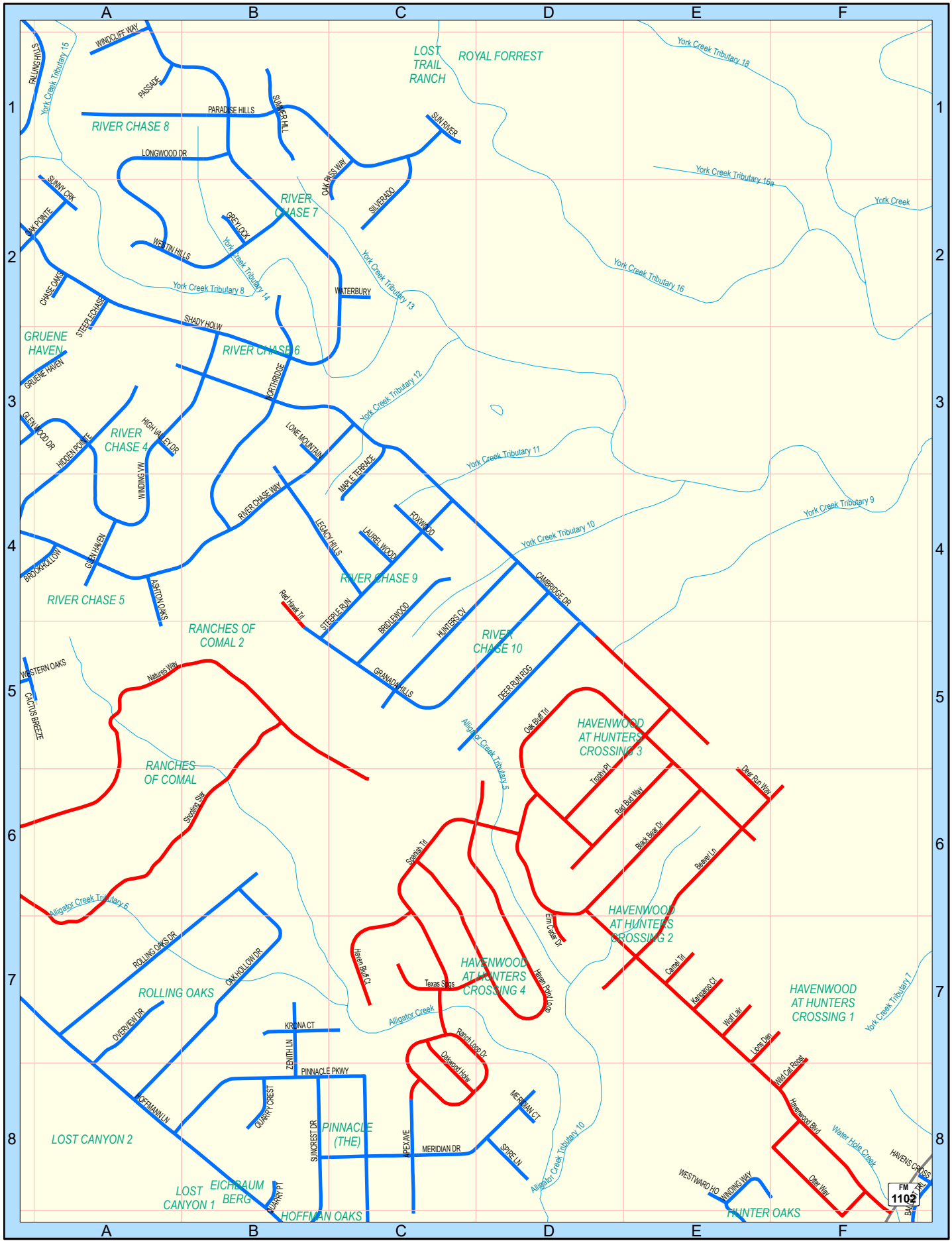

SEE PAGE 47

SEE PAGE60

N W E S

0 1,250 2,500 Feet

0 0.25 0.5 Miles

Produced by the Comal County Engineer's Office - 4/1/2025

SEE PAGE 54

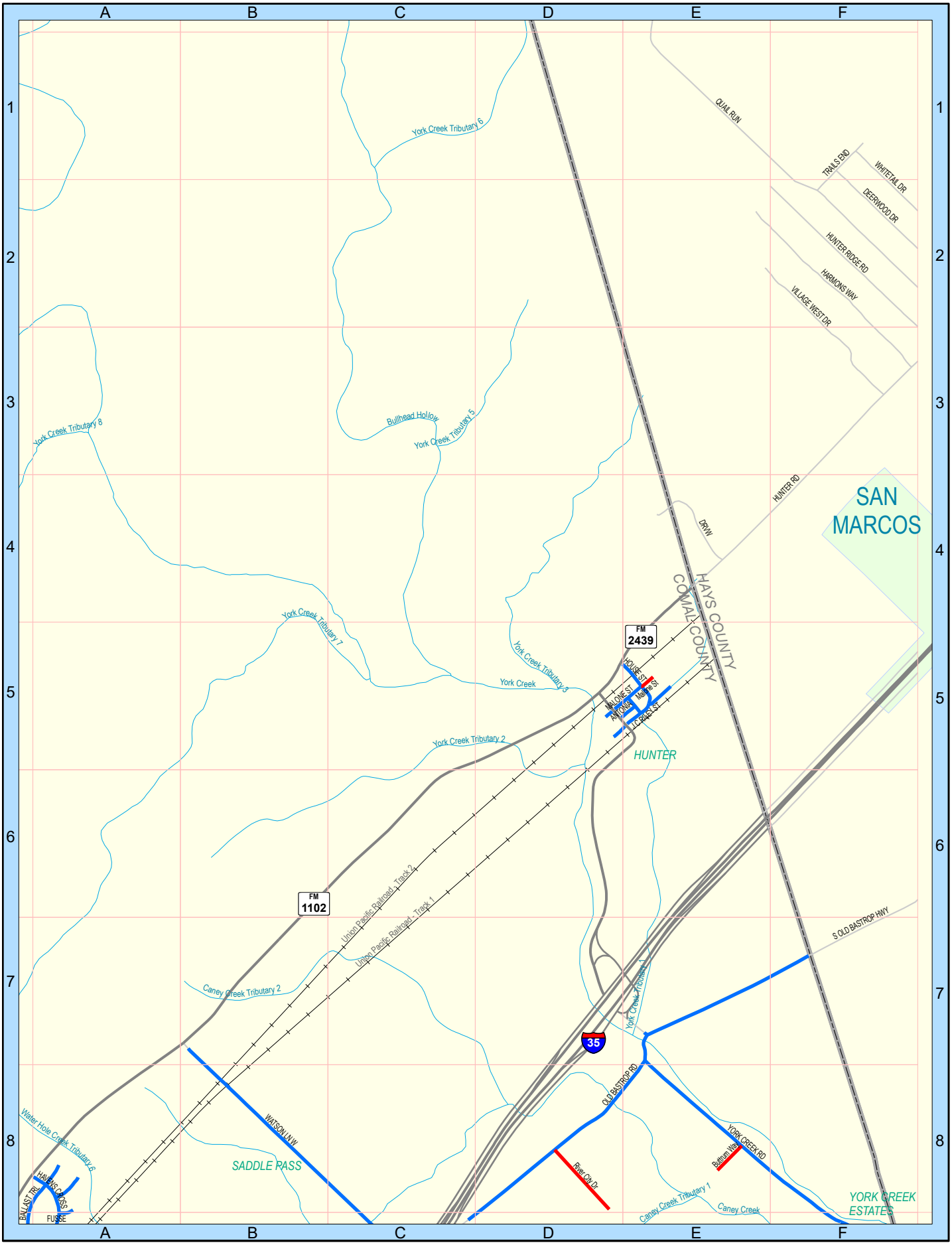

SEE PAGE

SEE PAGE 61

N
W E
S

0 1,250 2,500
Feet

0 0.25 0.5
Miles

Produced by the Comal County Engineer's Office - 4/1/2025

SEE PAGE

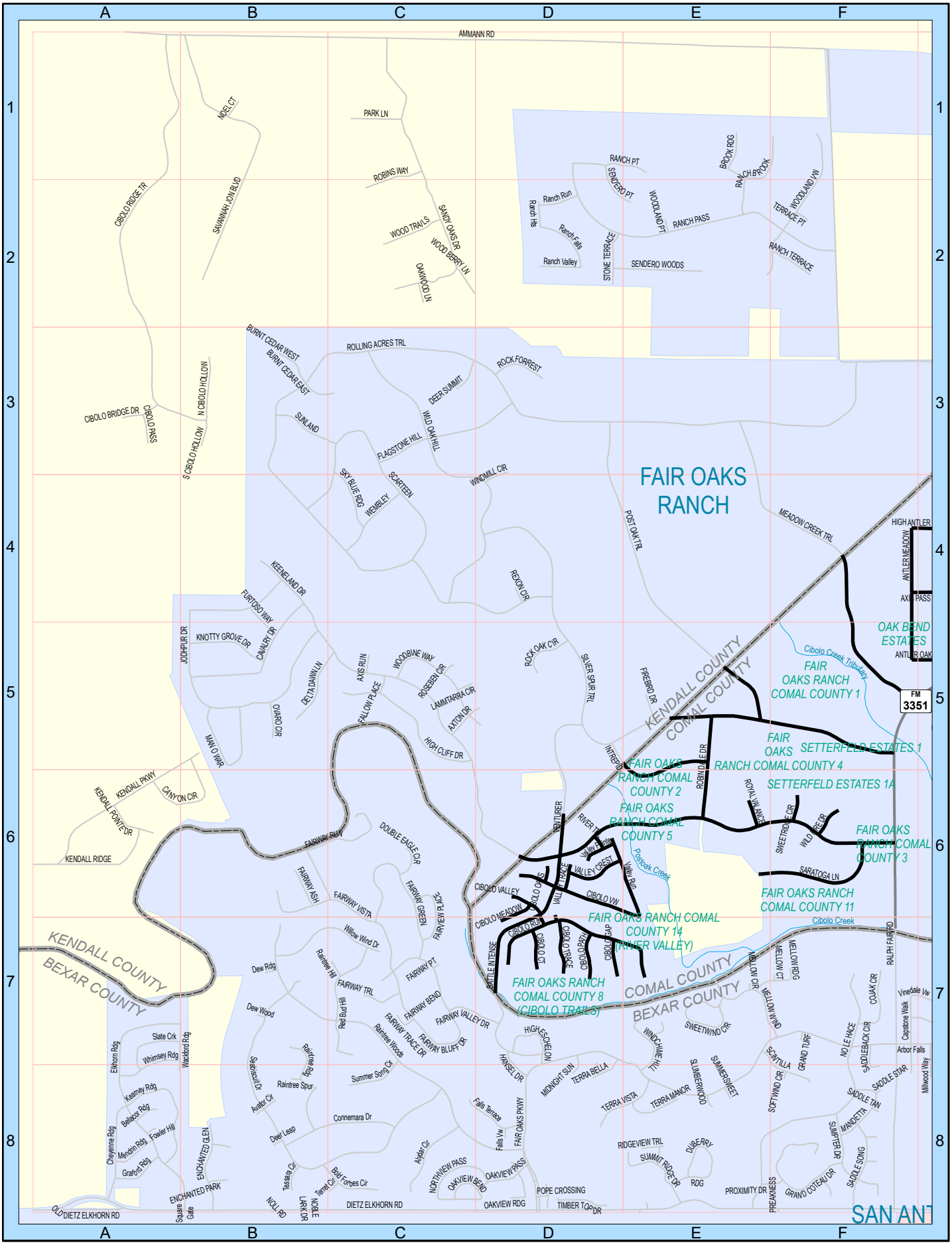

SEE PAGE 49

SEE PAGE

N W E S

0 1,250 2,500 Feet

0 0.25 0.5 Miles

Produced by the Comal County Engineer's Office - 4/1/2025

SEE PAGE 35

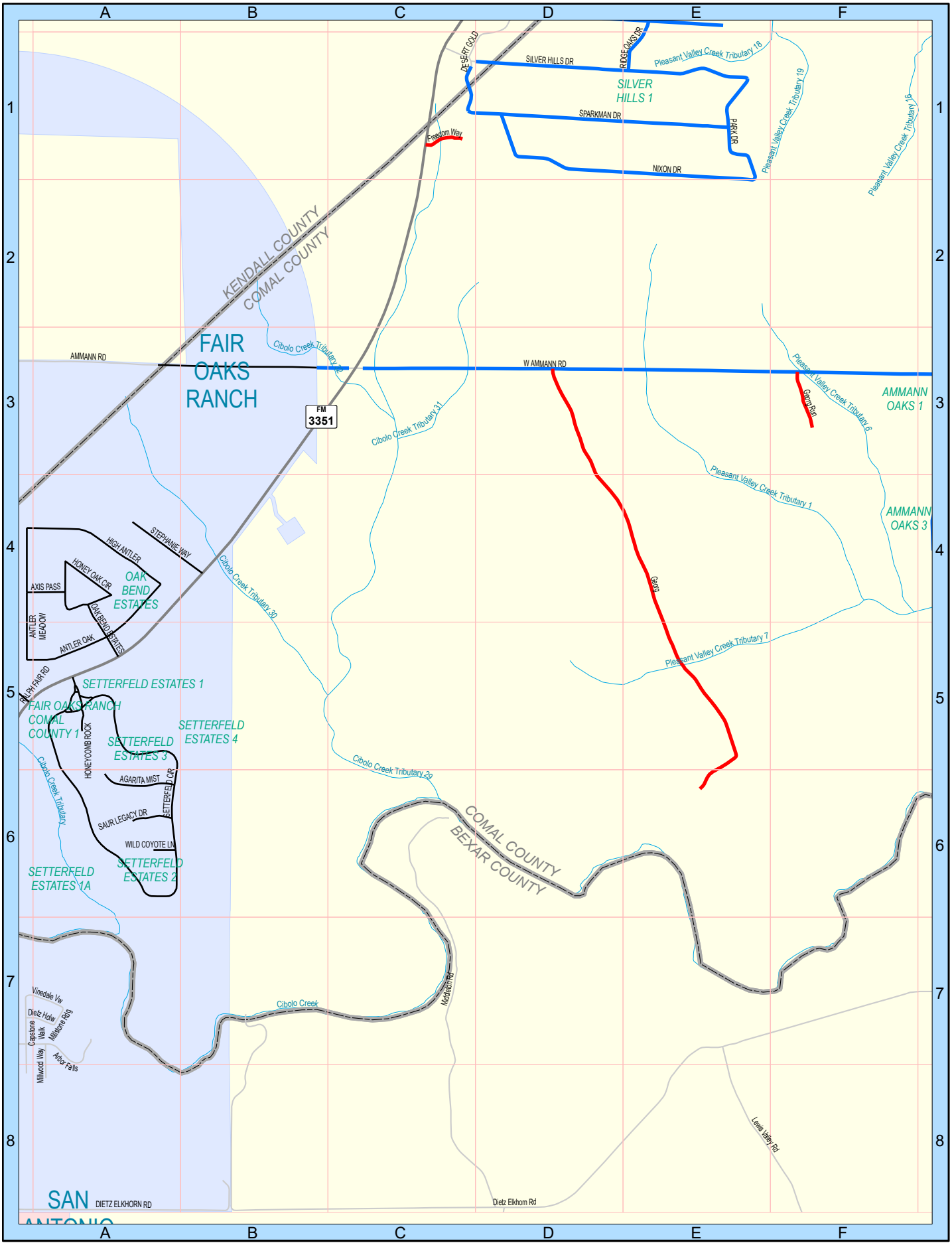

SEE PAGE 50

SEE PAGE

N W E S

0 1,250 2,500 Feet

0 0.25 0.5 Miles

Produced by the Comal County Engineer's Office - 4/1/2025

SEE PAGE 86

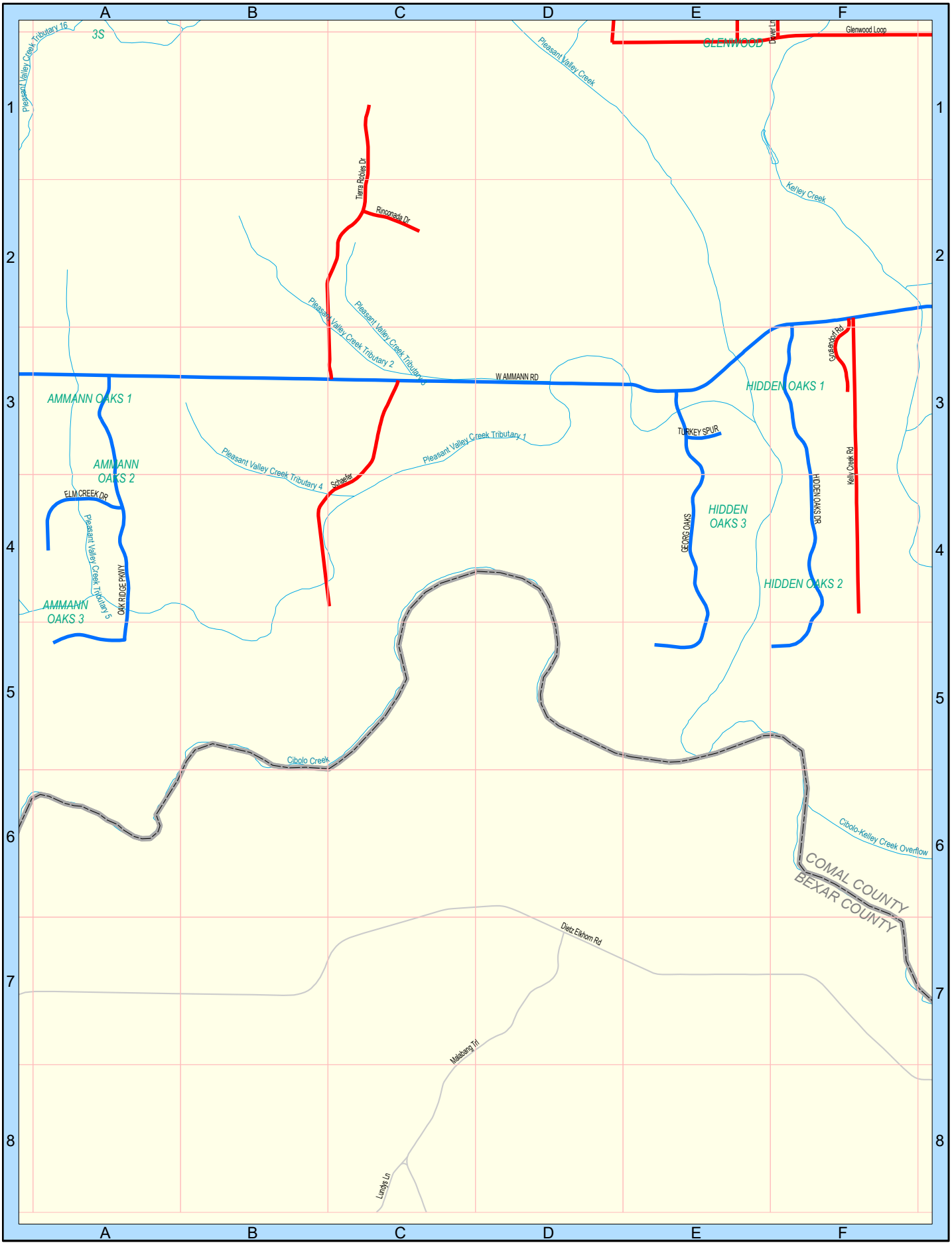

SEE PAGE 51

SEE PAGE

N
W
E
S

0 1,250 2,500
Feet

0 0.25 0.5
Miles

Produced by the Comal County Engineer's Office - 4/1/2025

SEE PAGE 47

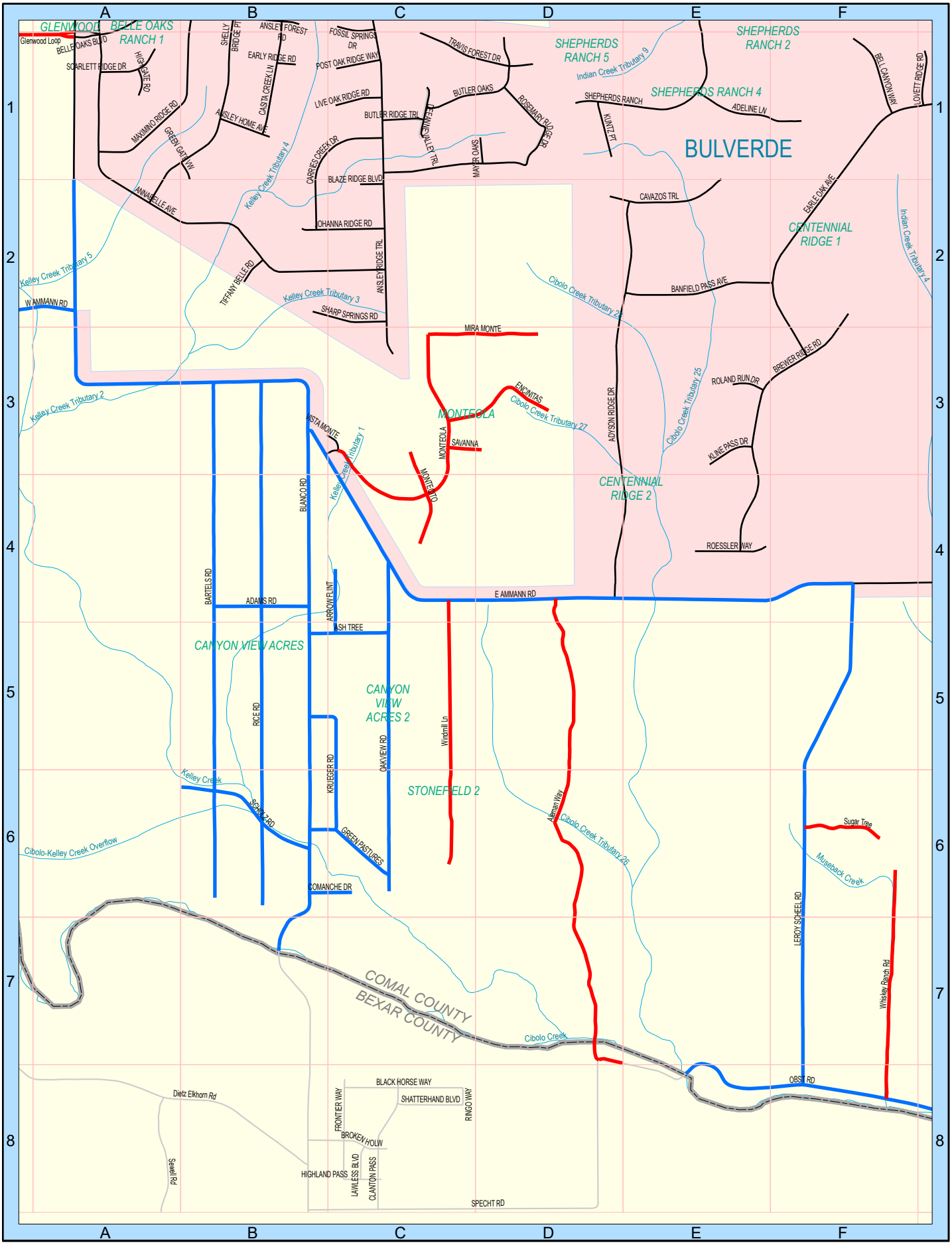

SEE PAGE 52

SEE PAGE

N W E S

0 1,250 2,500 Feet

0 0.25 0.5 Miles

Produced by the Comal County Engineer's Office - 4/1/2025

SEE PAGE 88

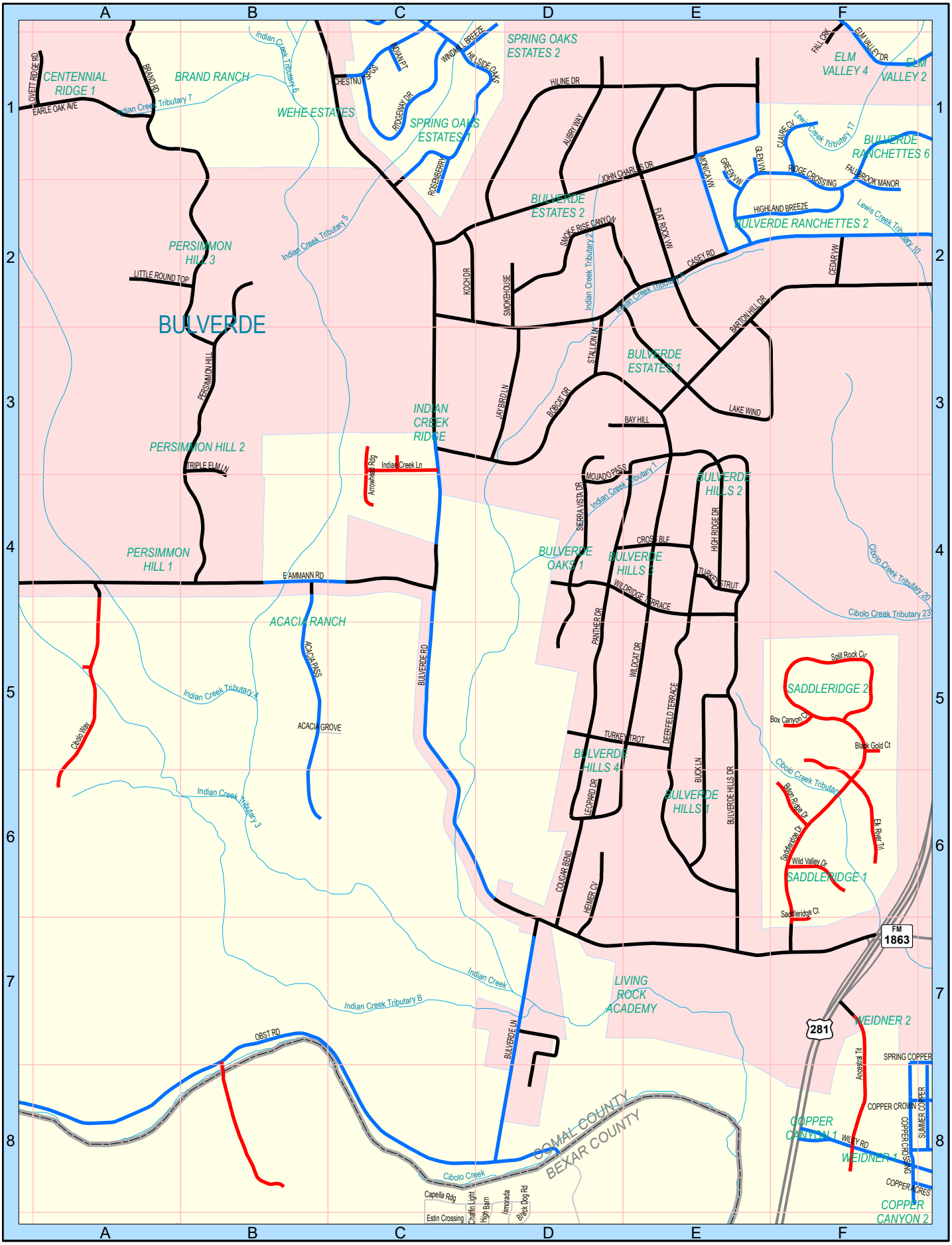

SEE PAGE 53

SEE PAGE63

N
W
E
S

0 1,250 2,500
Feet

0 0.25 0.5
Miles

Produced by the Comal County Engineer's Office - 4/1/2025

SEE PAGE 39

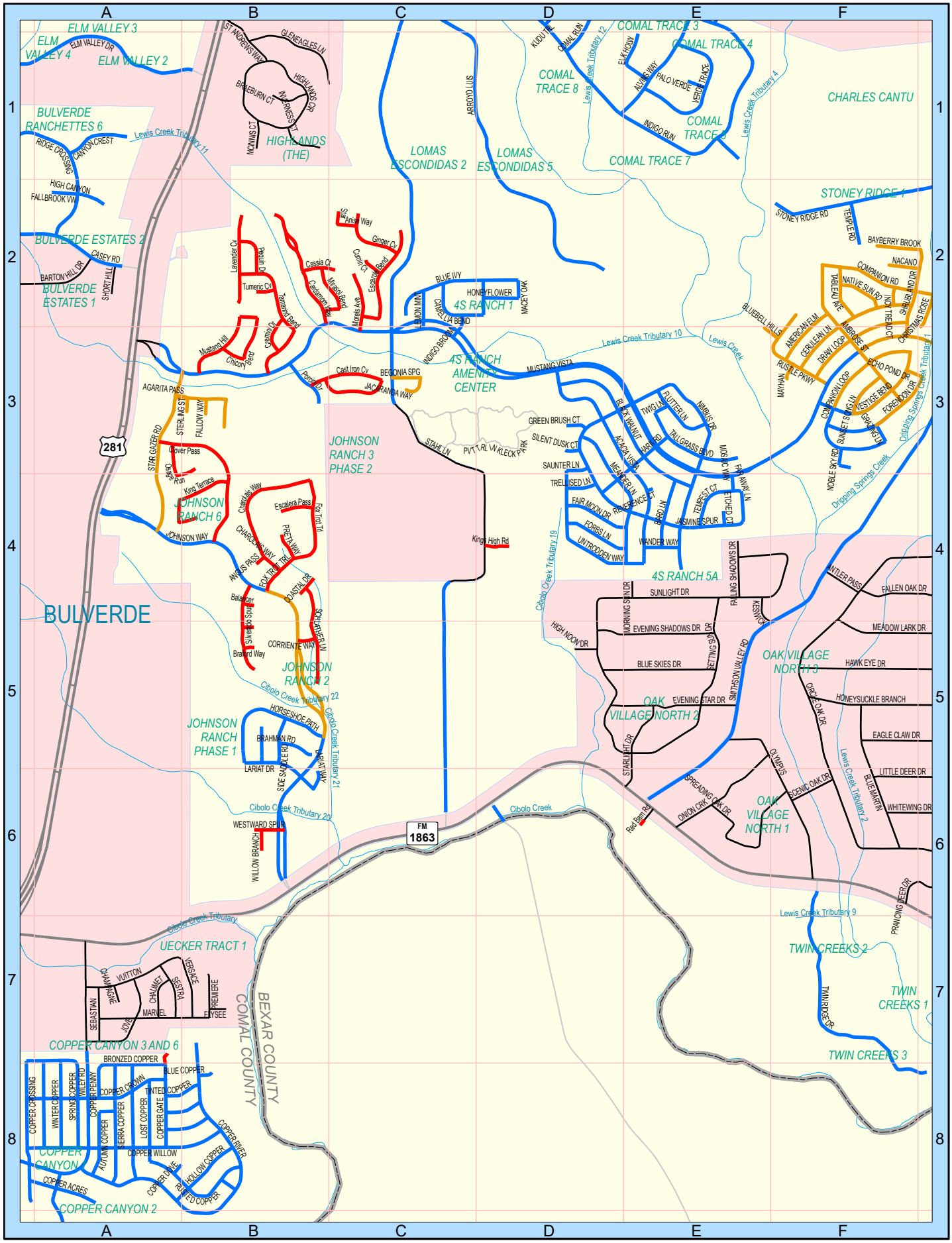

SEE PAGE 54

SEE PAGE 64

N W E S

0 1,250 2,500 Feet

0 0.25 0.5 Miles

Produced by the Comal County Engineer's Office - 4/1/2025

SEE PAGE 40

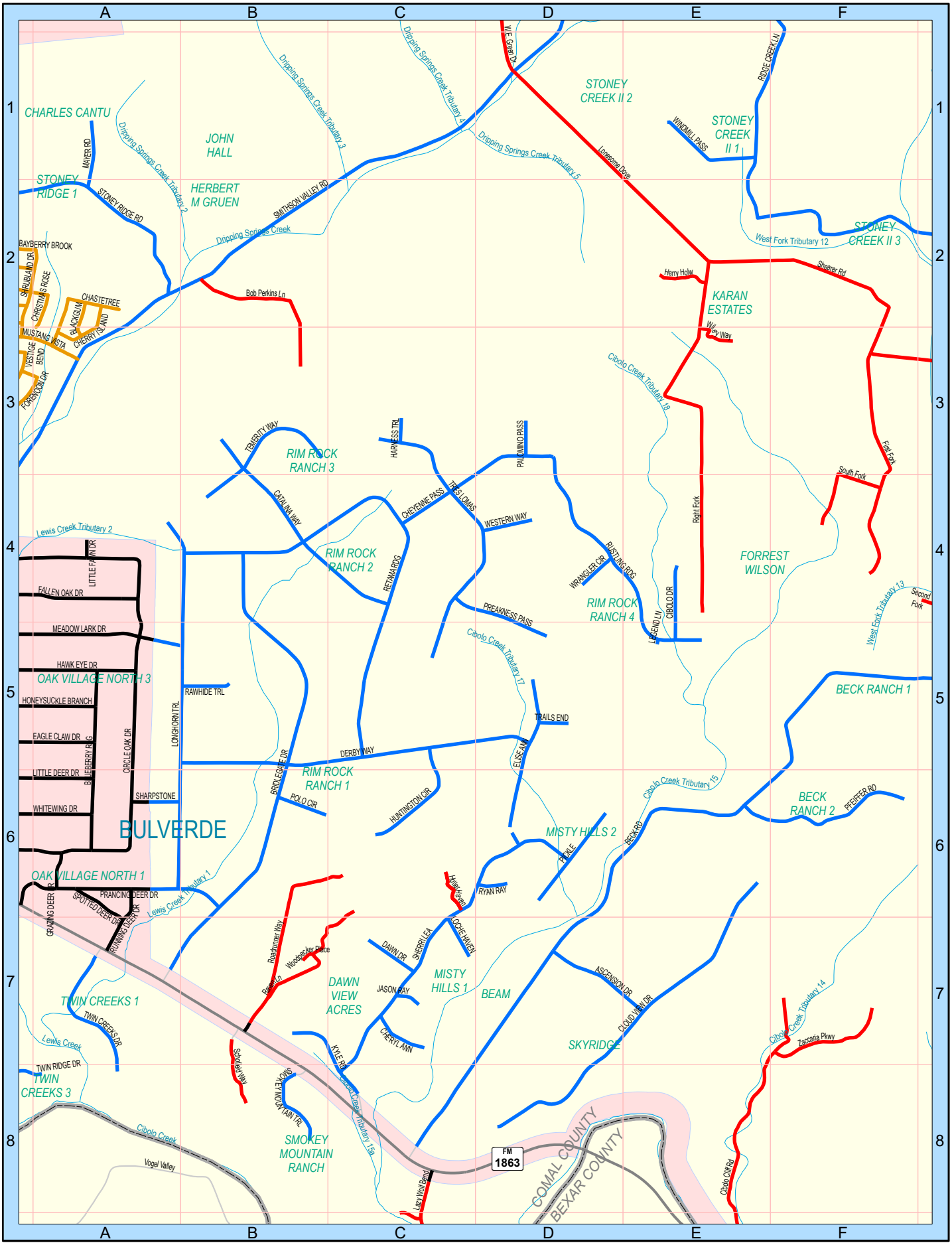

SEE PAGE 55

SEE PAGE 65

N W E S

0 1,250 2,500 Feet

0 0.25 0.5 Miles

Produced by the Comal County Engineer's Office - 4/1/2025

SEE PAGE 41

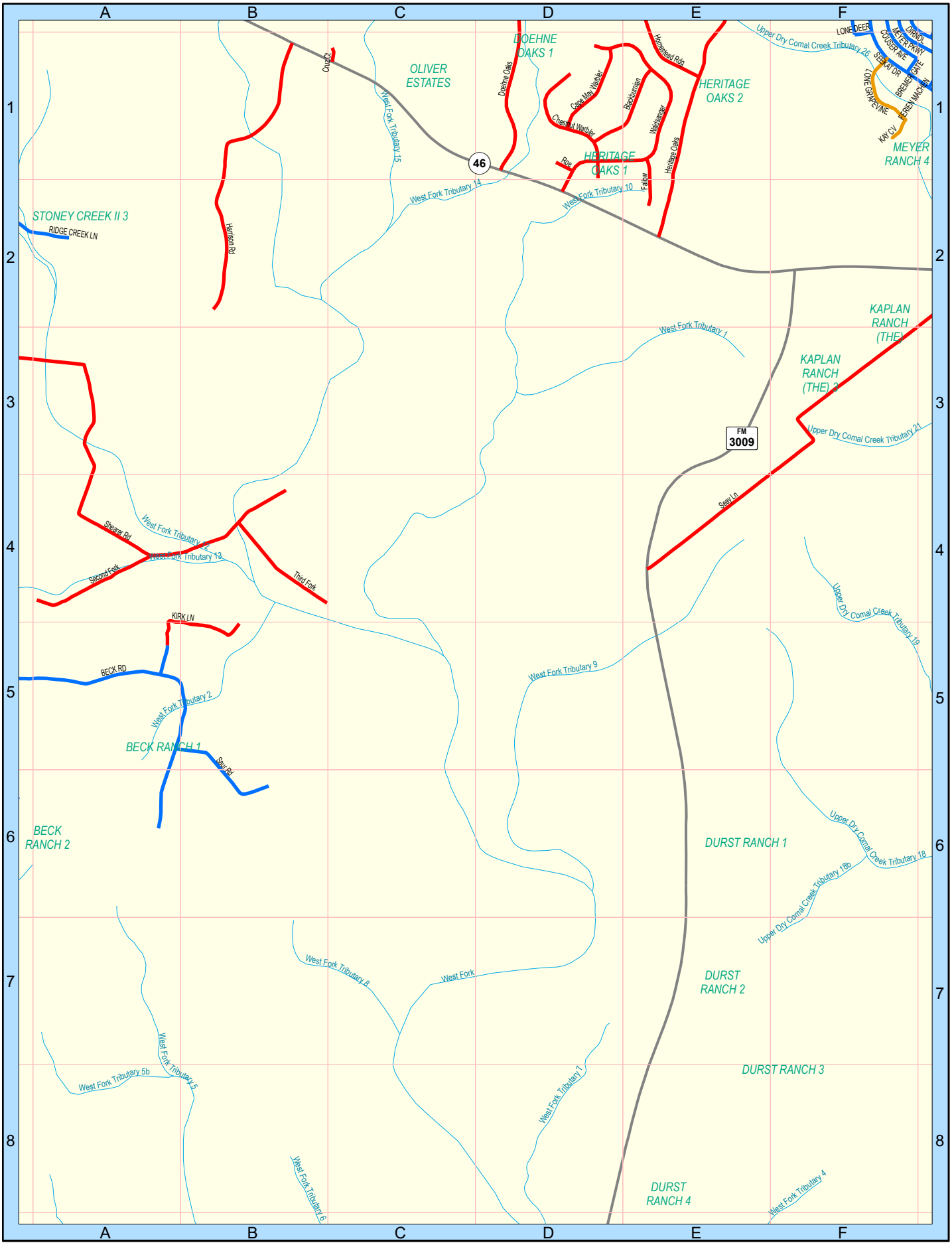

SEE PAGE 66

SEE PAGE 56

N
W E
S

0 1,250 2,500
Feet

0 0.25 0.5
Miles

Produced by the Comal County Engineer's Office - 4/1/2025

SEE PAGE 42

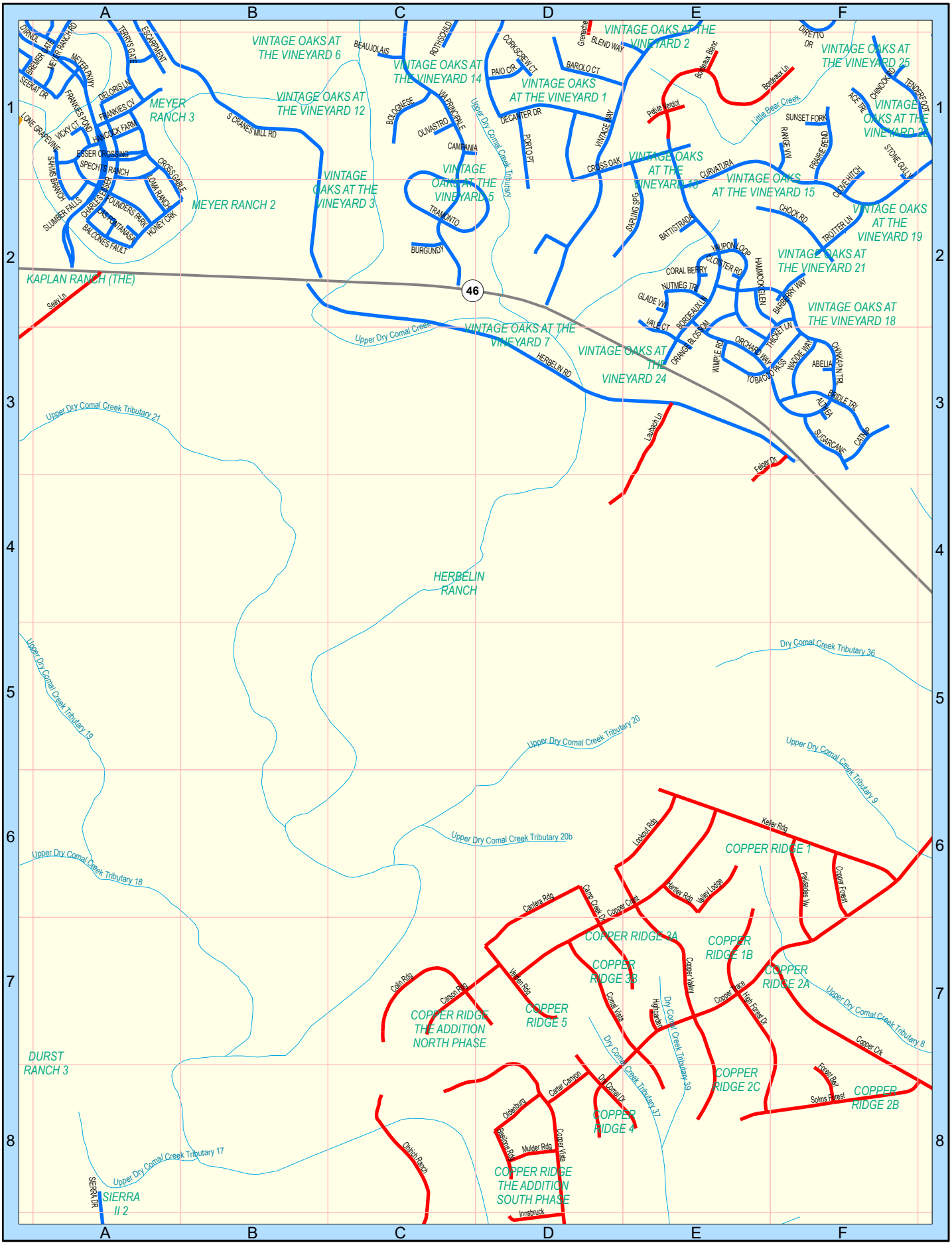

0 1,250 2,500 Feet

0 0.25 0.5 Miles

Produced by the Comal County Engineer's Office - 4/1/2025

SEE PAGE 43

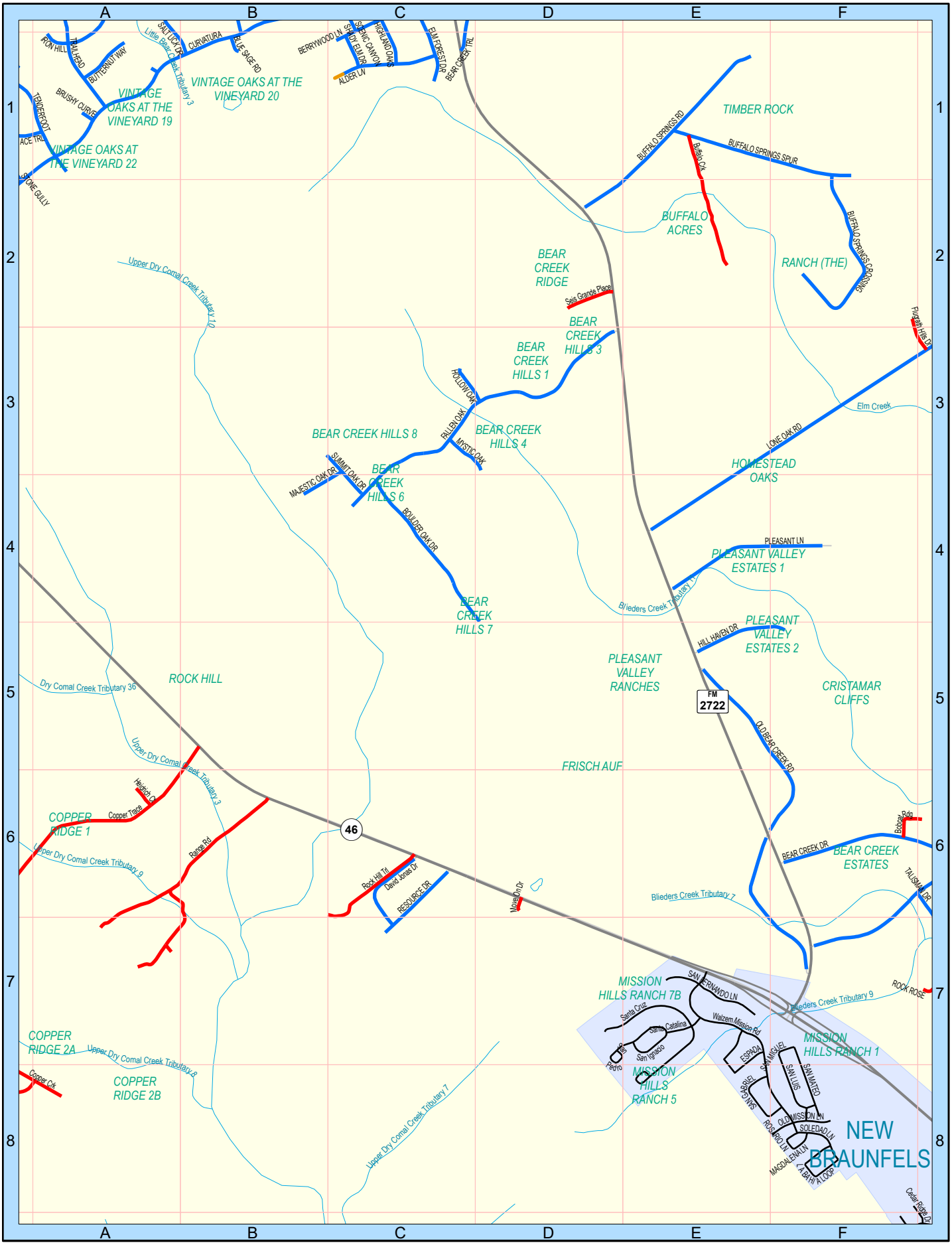

SEE PAGE 58

SEE PAGE 68

N
W
E
S

0 1,250 2,500
Feet

0 0.25 0.5
Miles

Produced by the Comal County Engineer's Office - 4/1/2025

SEE PAGE 44

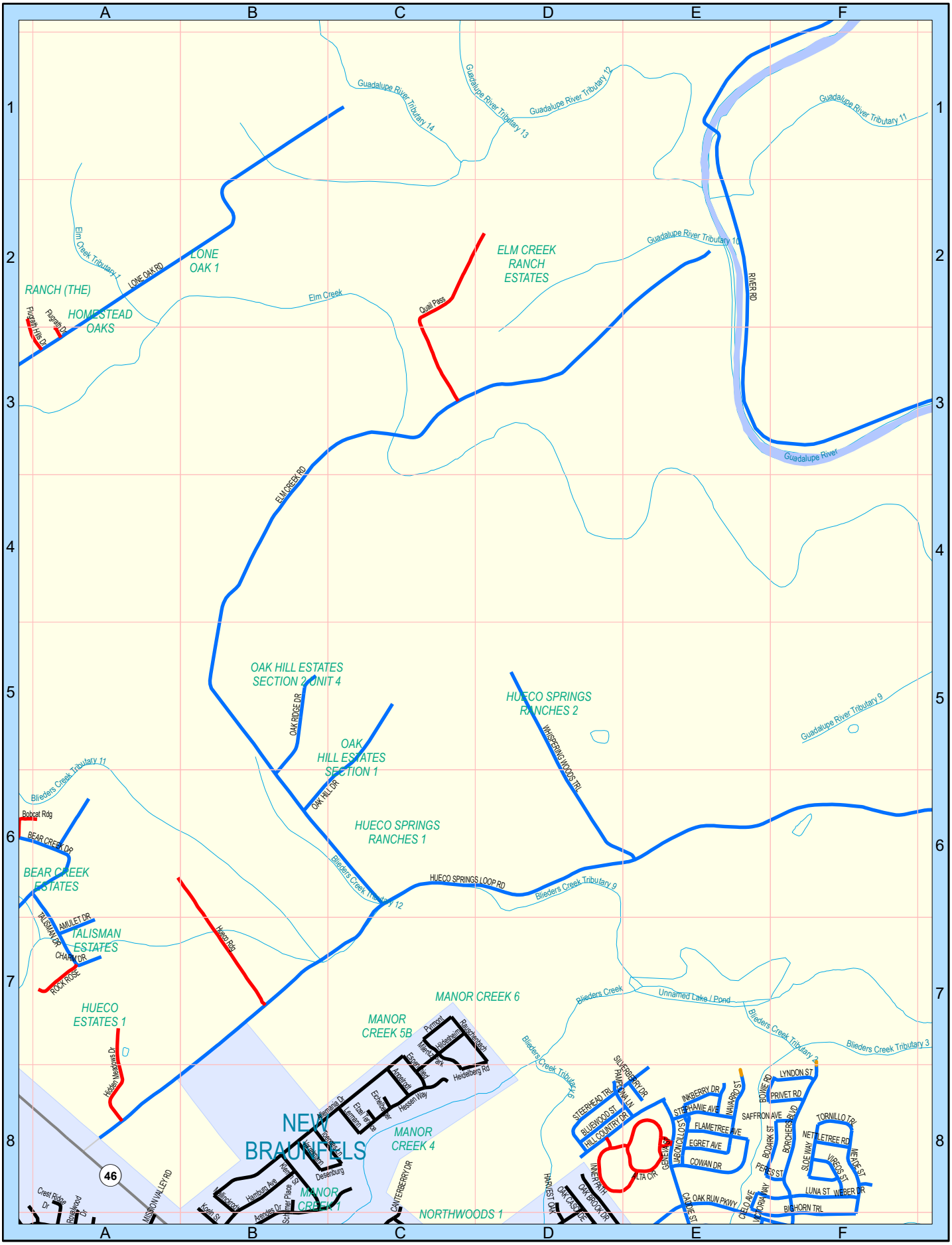

SEE PAGE 59

SEE PAGE69

N W E S

0 1,250 2,500 Feet

0 0.25 0.5 Miles

Produced by the Comal County Engineer's Office - 4/1/2025

SEE PAGE 45

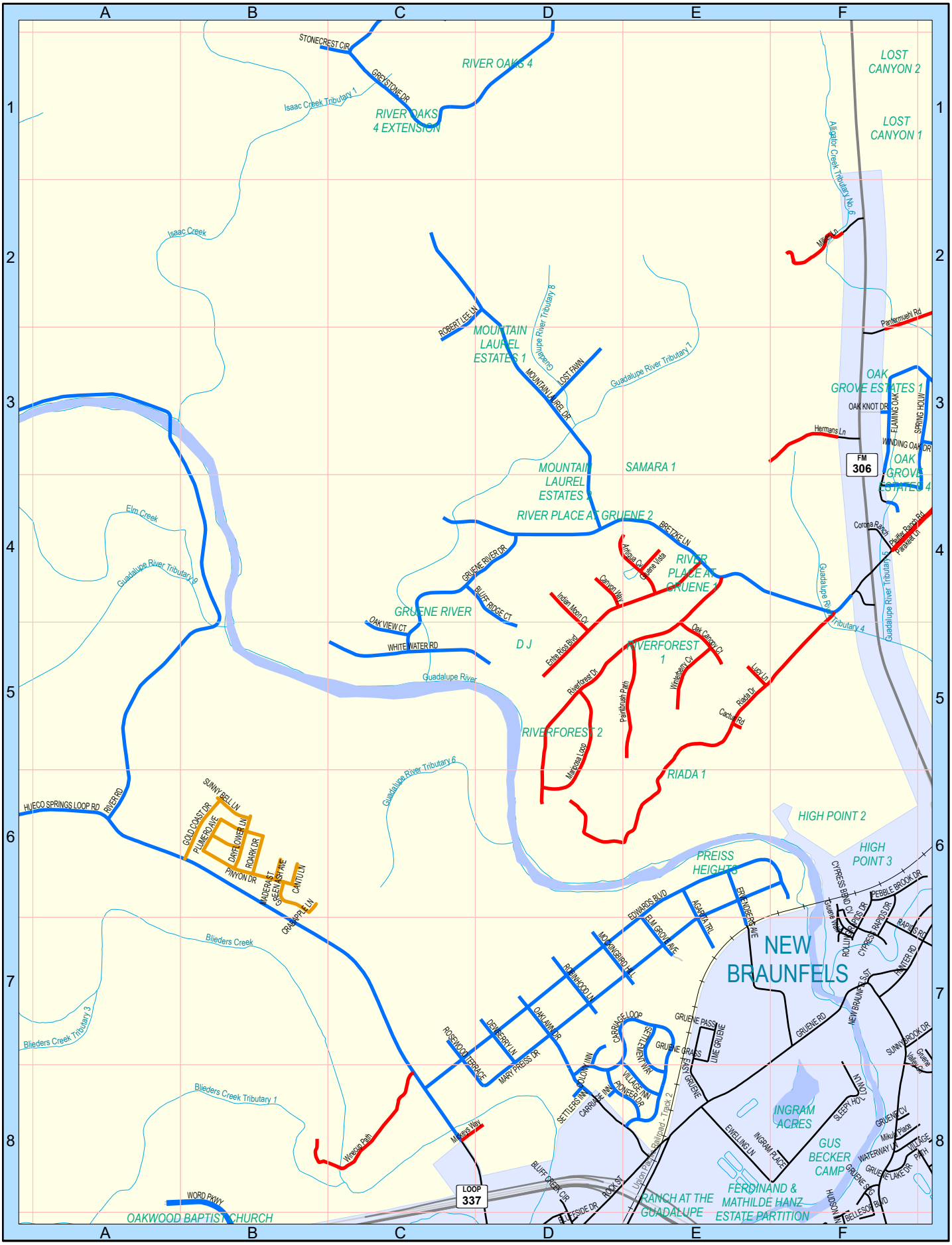

SEE PAGE 60

SEE PAGE 70

N W E S

0 1,250 2,500 Feet

0 0.25 0.5 Miles

Produced by the Comal County Engineer's Office - 4/1/2025

SEE PAGE 66

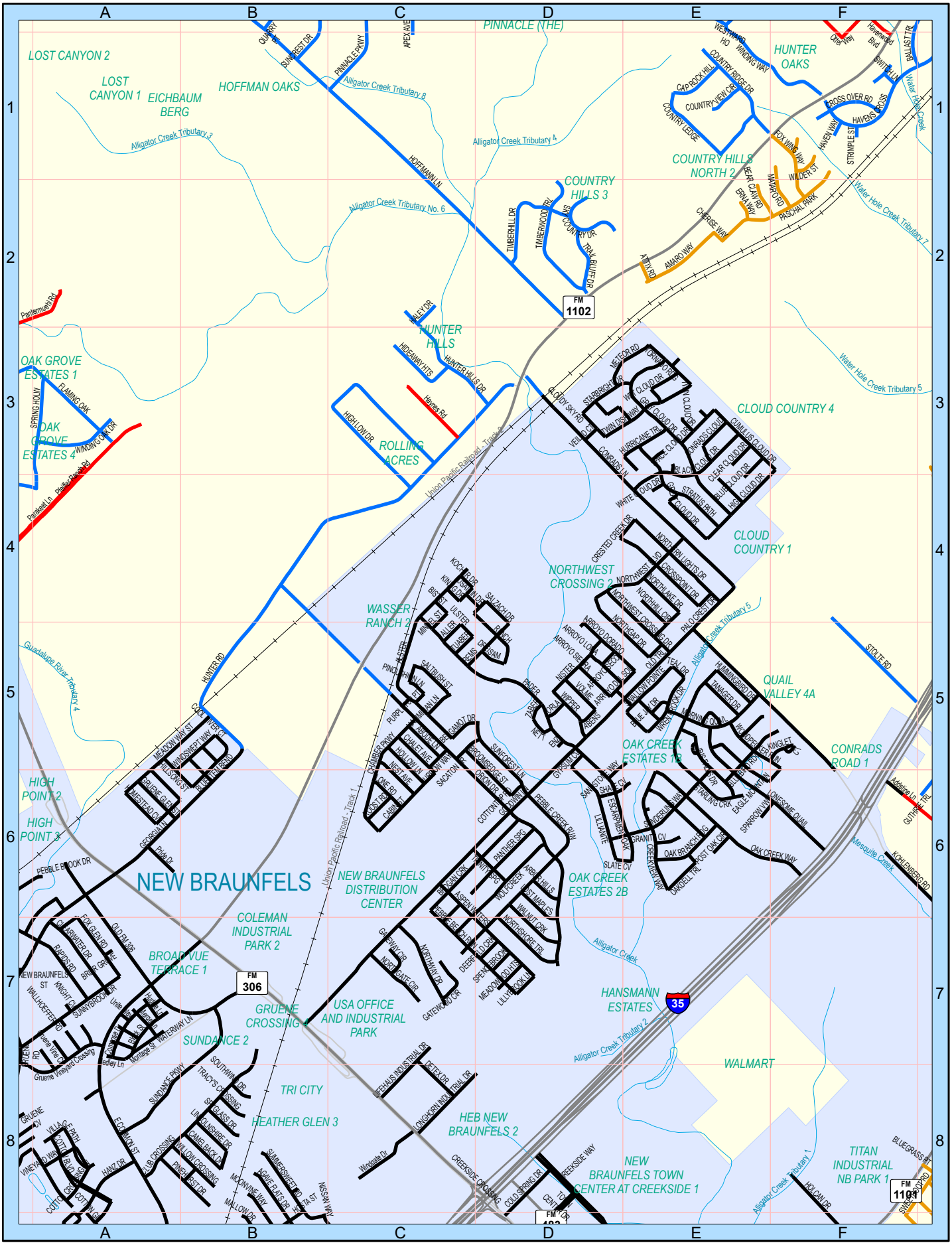

SEE PAGE 61

SEE PAGE71

N W E S

0 1,250 2,500 Feet

0 0.25 0.5 Miles

Produced by the Comal County Engineer's Office - 4/1/2025

SEE PAGE 67

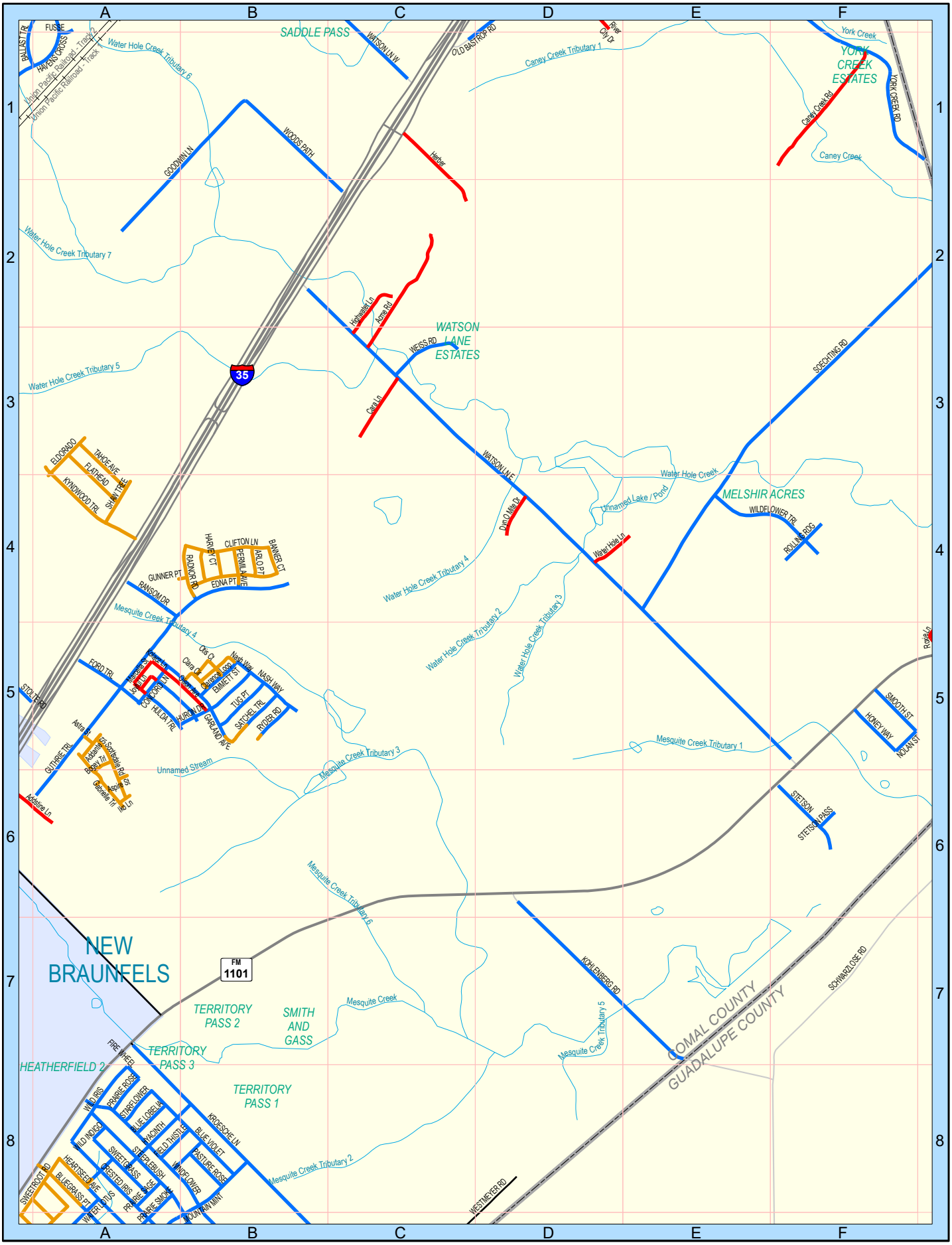

SEE PAGE 62

SEE PAGE 72

N W E S

0 1,250 2,500 Feet

0 0.25 0.5 Miles

Produced by the Comal County Engineer's Office - 4/1/2025

SEE PAGE

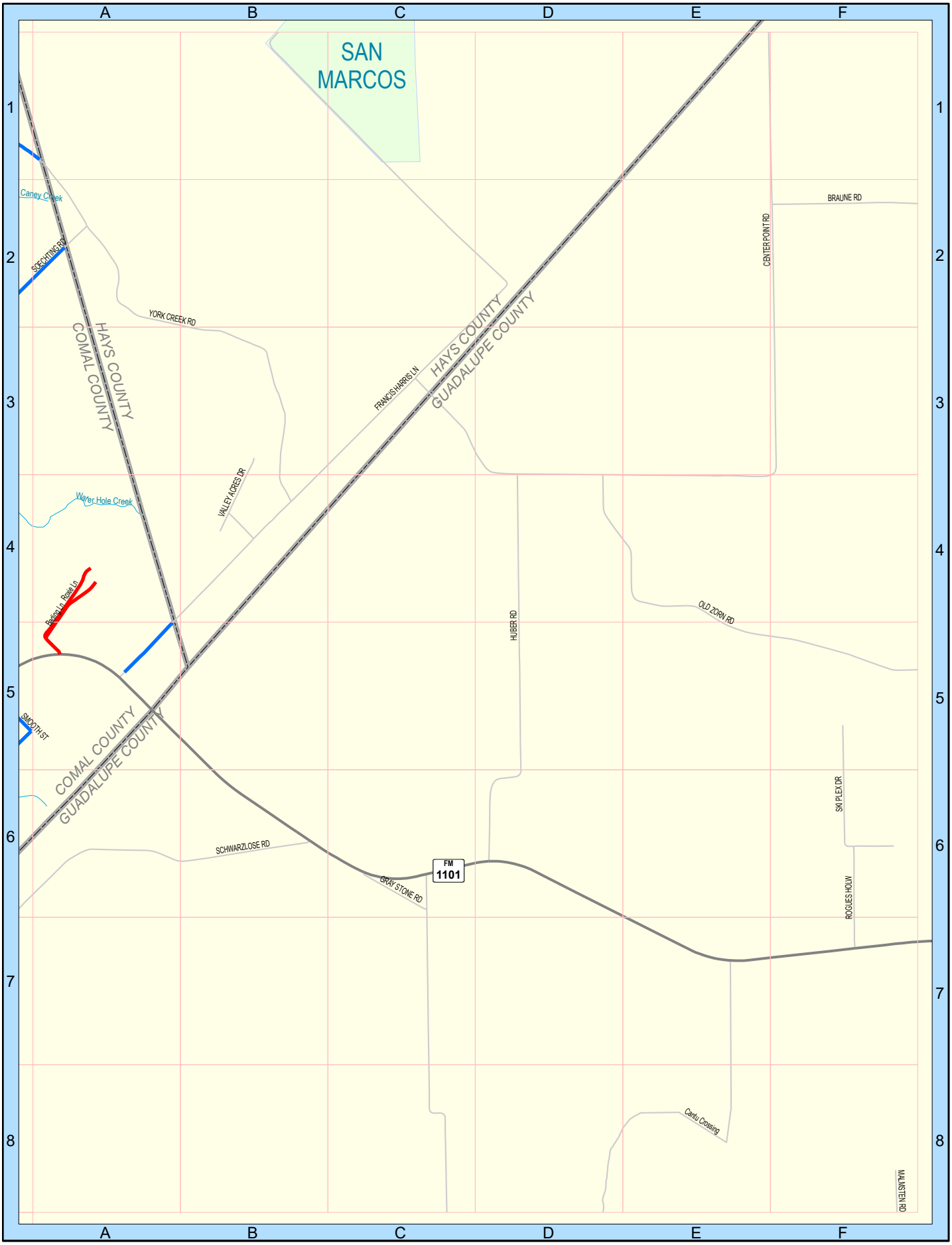

SEE PAGE

SEE PAGE

N W E S

0 1,250 2,500
Feet

0 0.25 0.5
Miles

Produced by the Comal County Engineer's Office - 4/1/2025

SEE PAGE 62

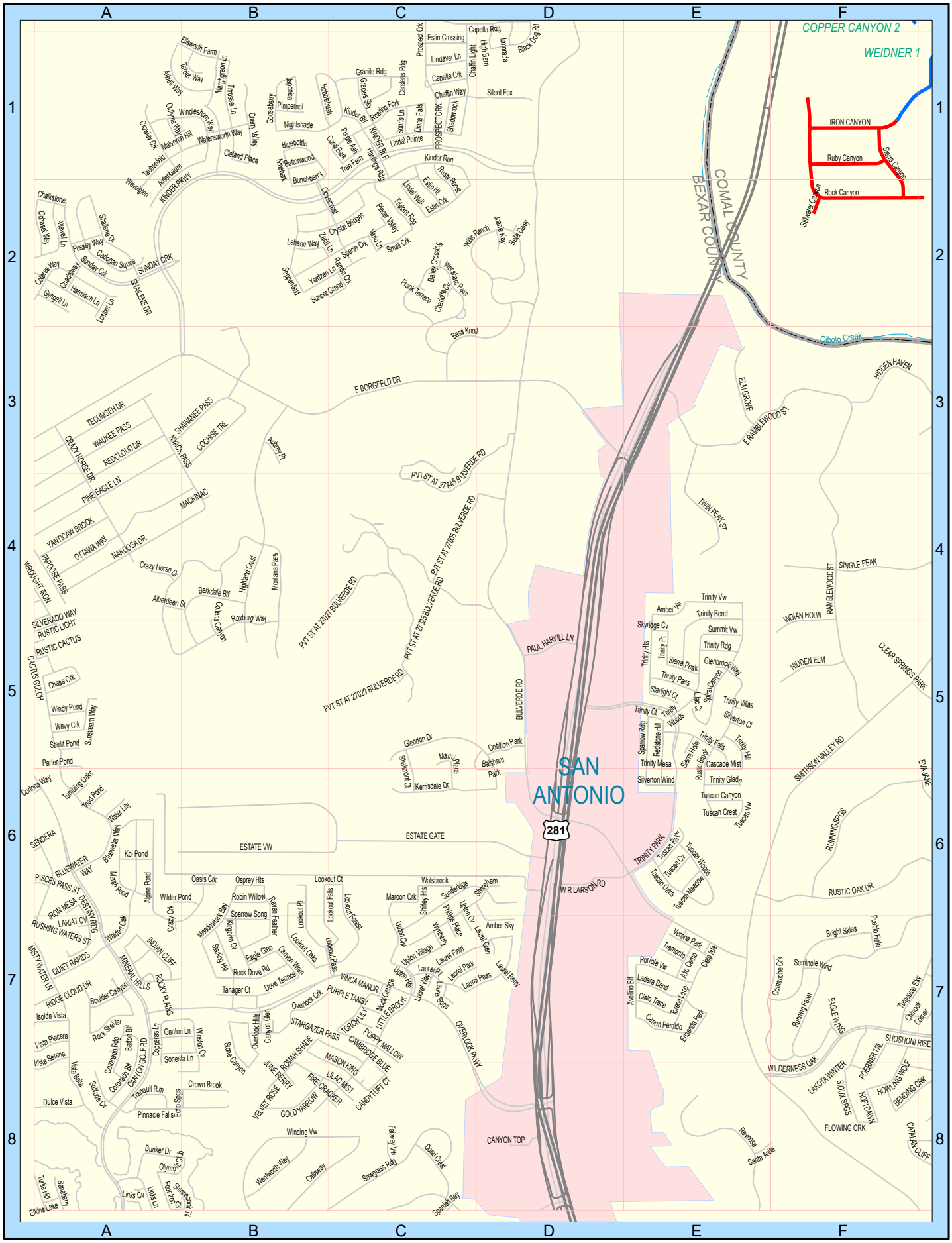

SEE PAGE 64

SEE PAGE

N W E S

0 1,250 2,500 Feet

0 0.25 0.5 Miles

Produced by the Comal County Engineer's Office - 4/1/2025

SEE PAGE 63

SEE PAGE 65

SEE PAGE

N W E S

0 1,250 2,500
Feet

0 0.25 0.5
Miles

Produced by the Comal County Engineer's Office - 4/1/2025

SEE PAGE 54

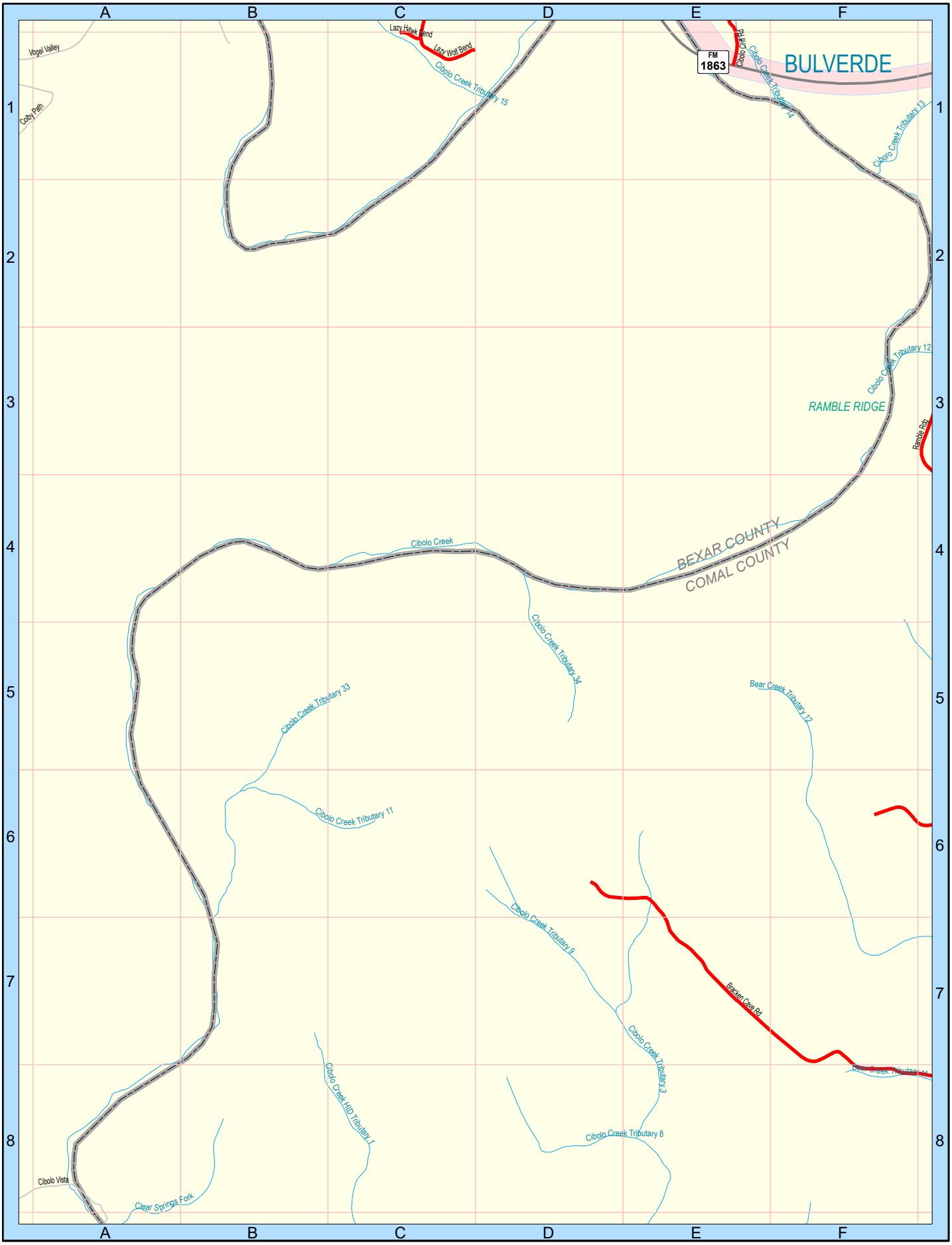

SEE PAGE66

SEE PAGE 73

N
W
E
S

0 1,250 2,500
Feet

0 0.25 0.5
Miles

Produced by the Comal County Engineer's Office - 4/1/2025

SEE PAGE65

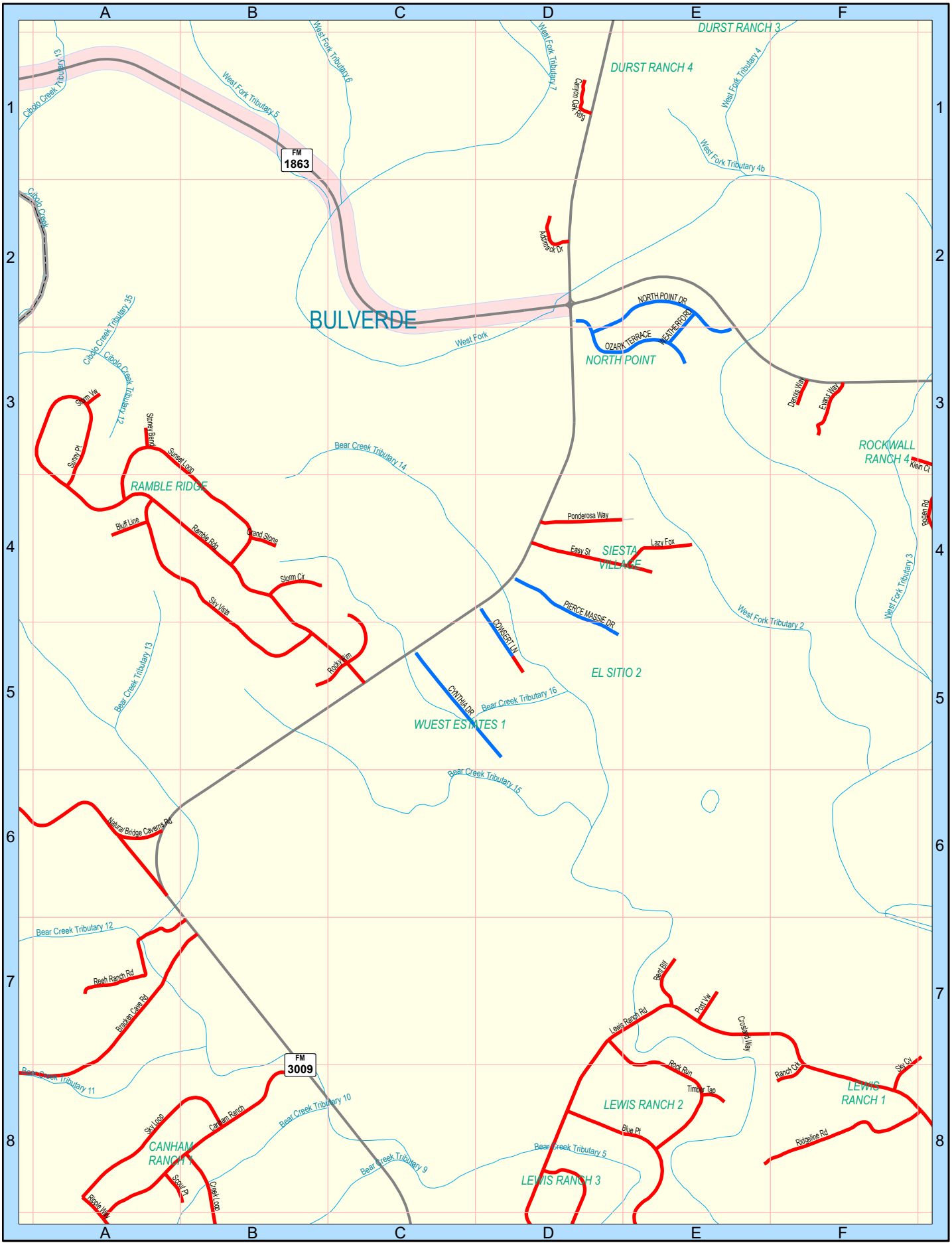

SEE PAGE67

SEE PAGE74

N
W E
S

0 1,250 2,500
Feet

0 0.25 0.5
Miles

Produced by the Comal County Engineer's Office - 4/1/2025

SEE PAGE 66

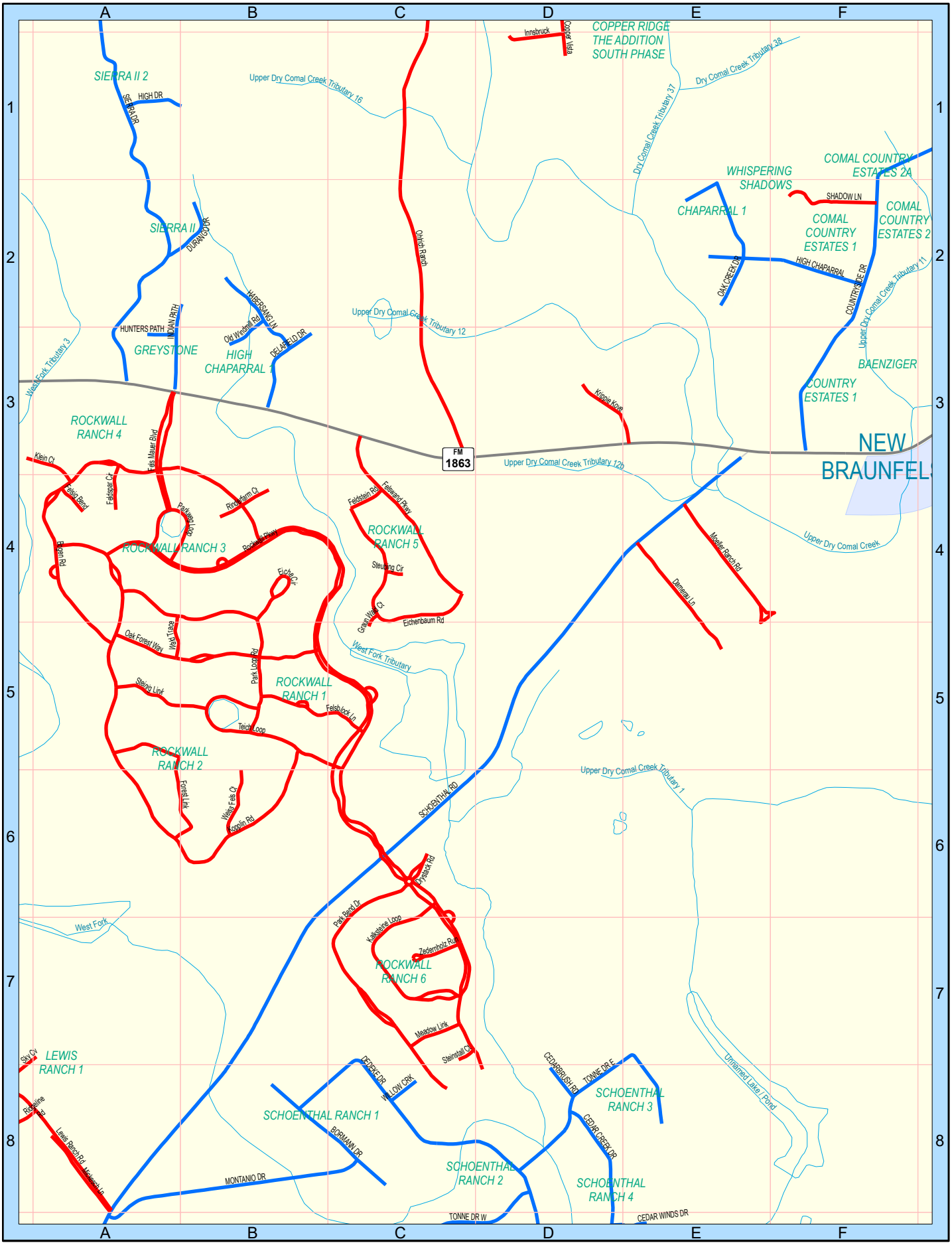

SEE PAGE 68

SEE PAGE 75

N W E S

0 1,250 2,500 Feet

0 0.25 0.5 Miles

Produced by the Comal County Engineer's Office - 4/1/2025

SEE PAGE67

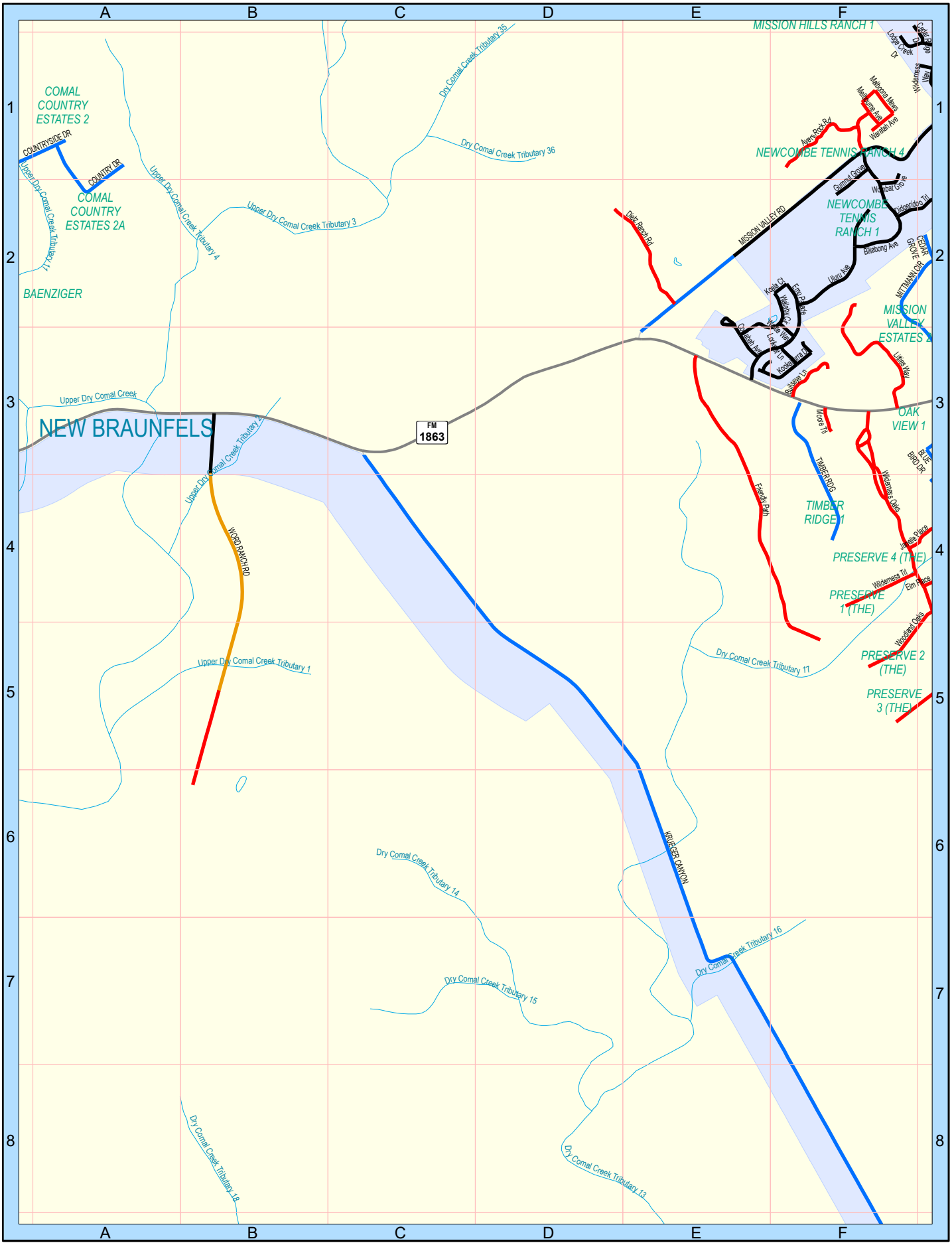

SEE PAGE69

SEE PAGE76

N W E S

0 1,250 2,500 Feet

0 0.25 0.5 Miles

Produced by the Comal County Engineer's Office - 4/1/2025

SEE PAGE 68

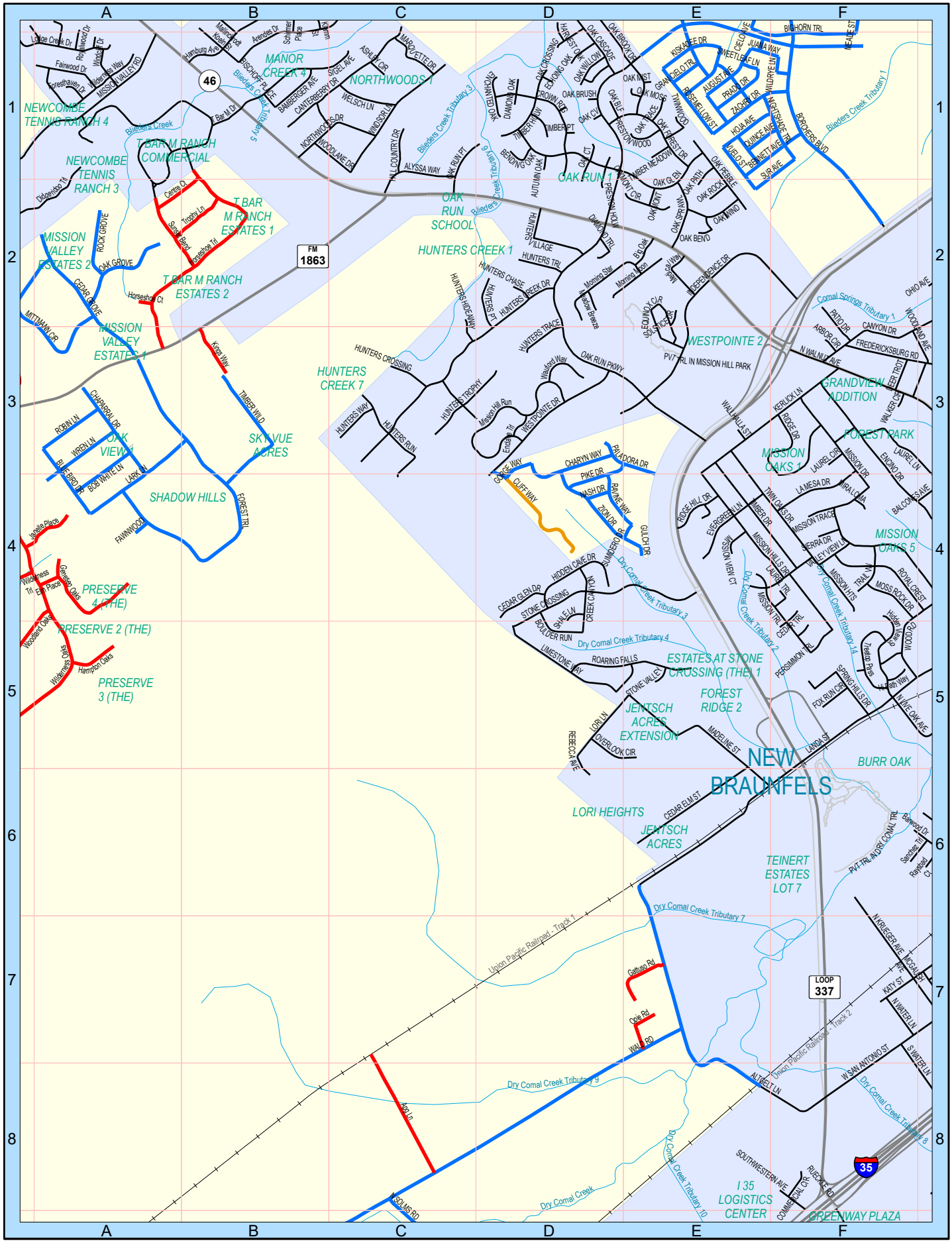

SEE PAGE 70

SEE PAGE 77

0 1,250 2,500 Feet

0 0.25 0.5 Miles

Produced by the Comal County Engineer's Office - 4/1/2025

SEE PAGE 69

N W E S

0 1,250 2,500 Feet

0 0.25 0.5 Miles

Produced by the Comal County Engineer's Office - 4/1/2025

SEE PAGE 60

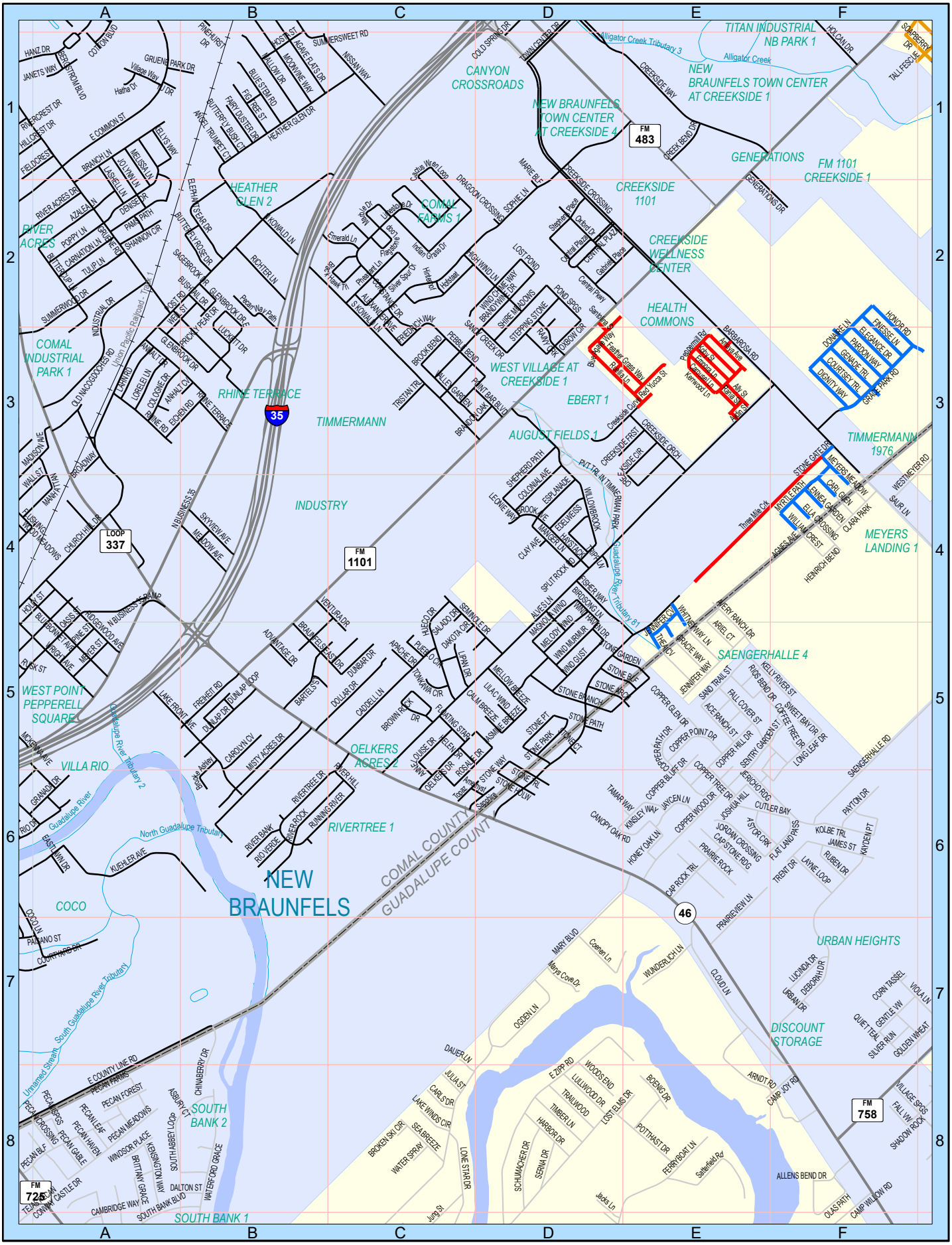

SEE PAGE 72

SEE PAGE 79

N W E S

0 1,250 2,500 Feet

0 0.25 0.5 Miles

Produced by the Comal County Engineer's Office - 4/1/2025

SEE PAGE61

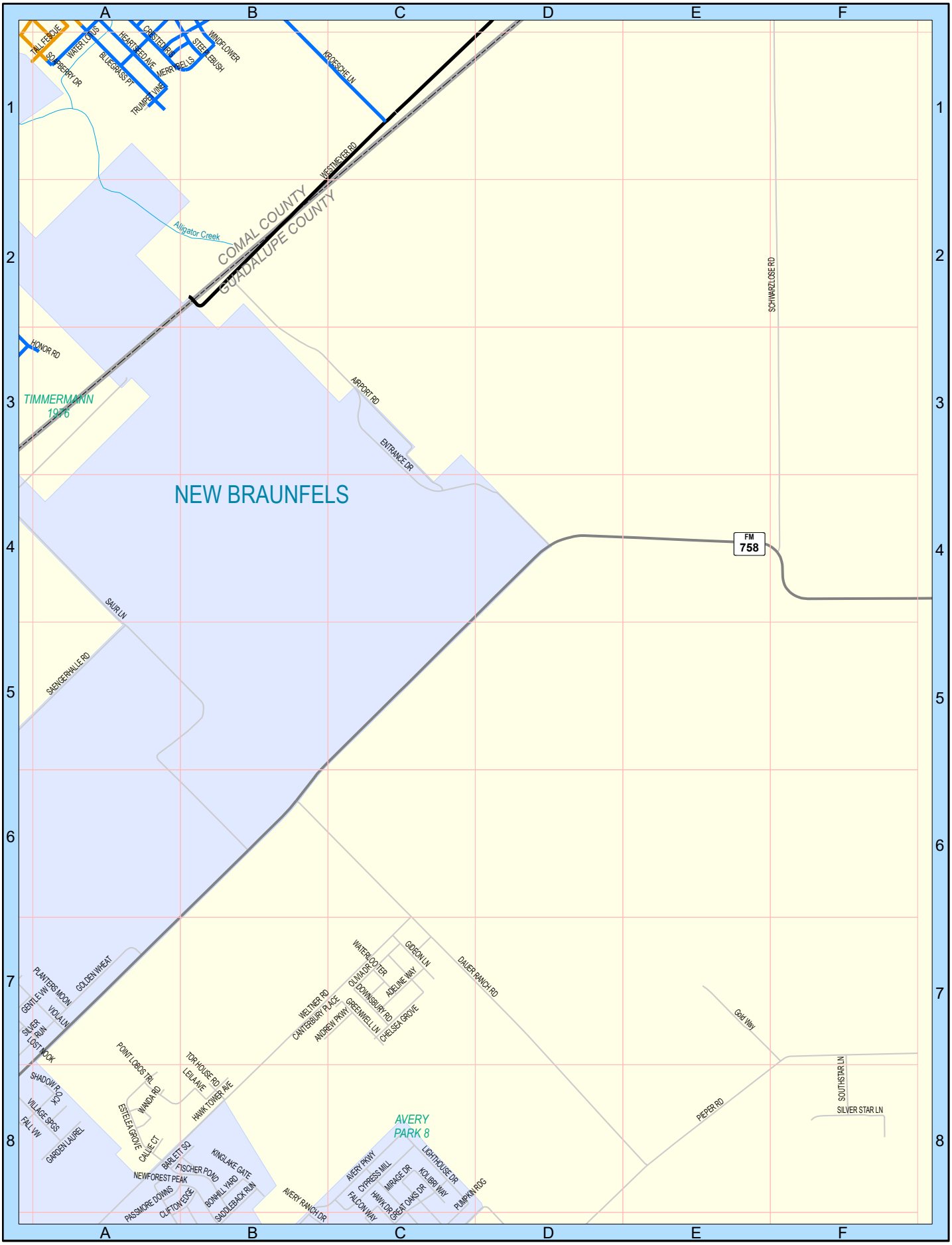

SEE PAGE80

SEE PAGE

N W E S

0 1,250 2,500 Feet

0 0.25 0.5 Miles

Produced by the Comal County Engineer's Office - 4/1/2025

SEE PAGE 65

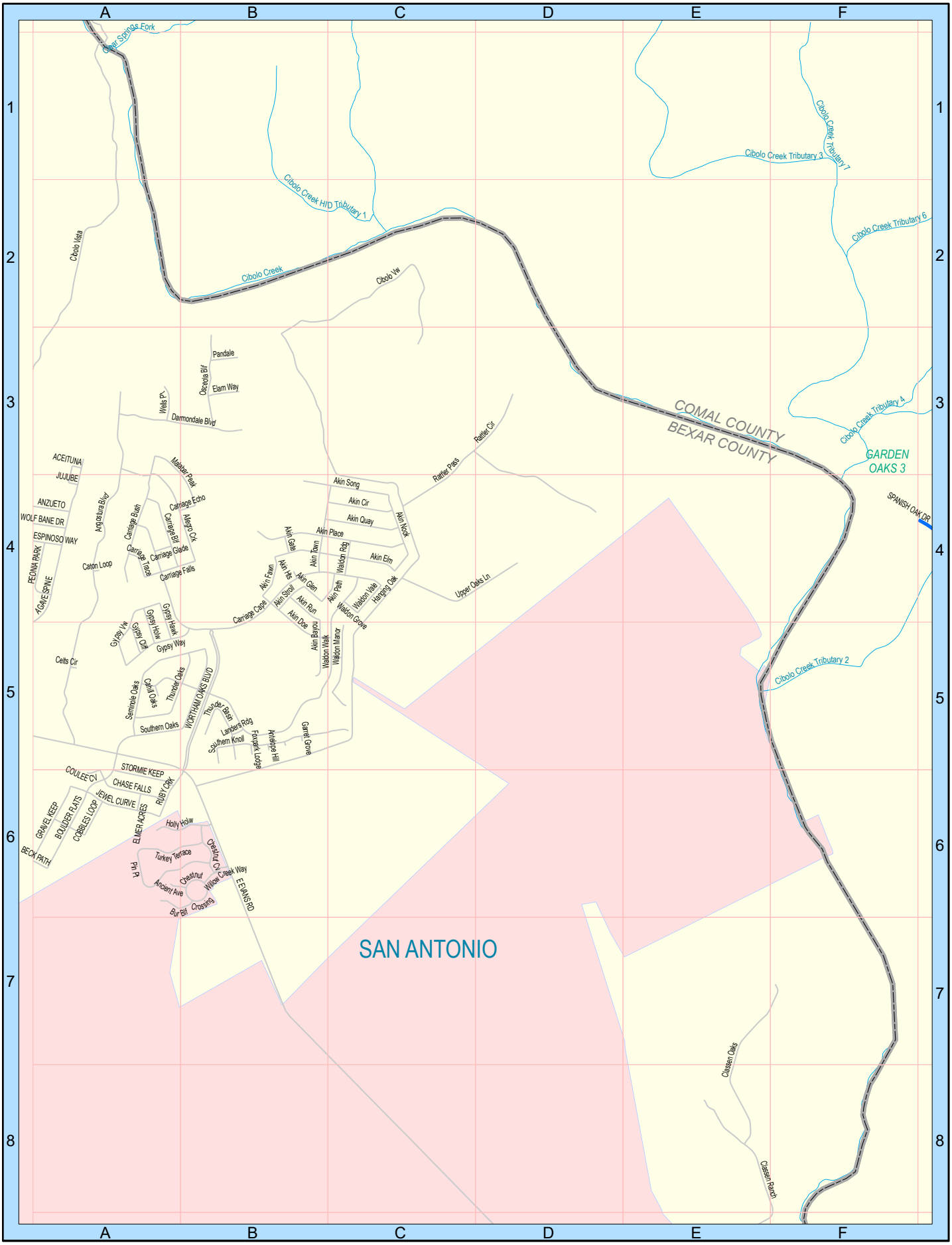

SEE PAGE 74

SEE PAGE 81

N W E S

0 1,250 2,500
Feet

0 0.25 0.5
Miles

Produced by the Comal County Engineer's Office - 4/1/2025

SEE PAGE 66

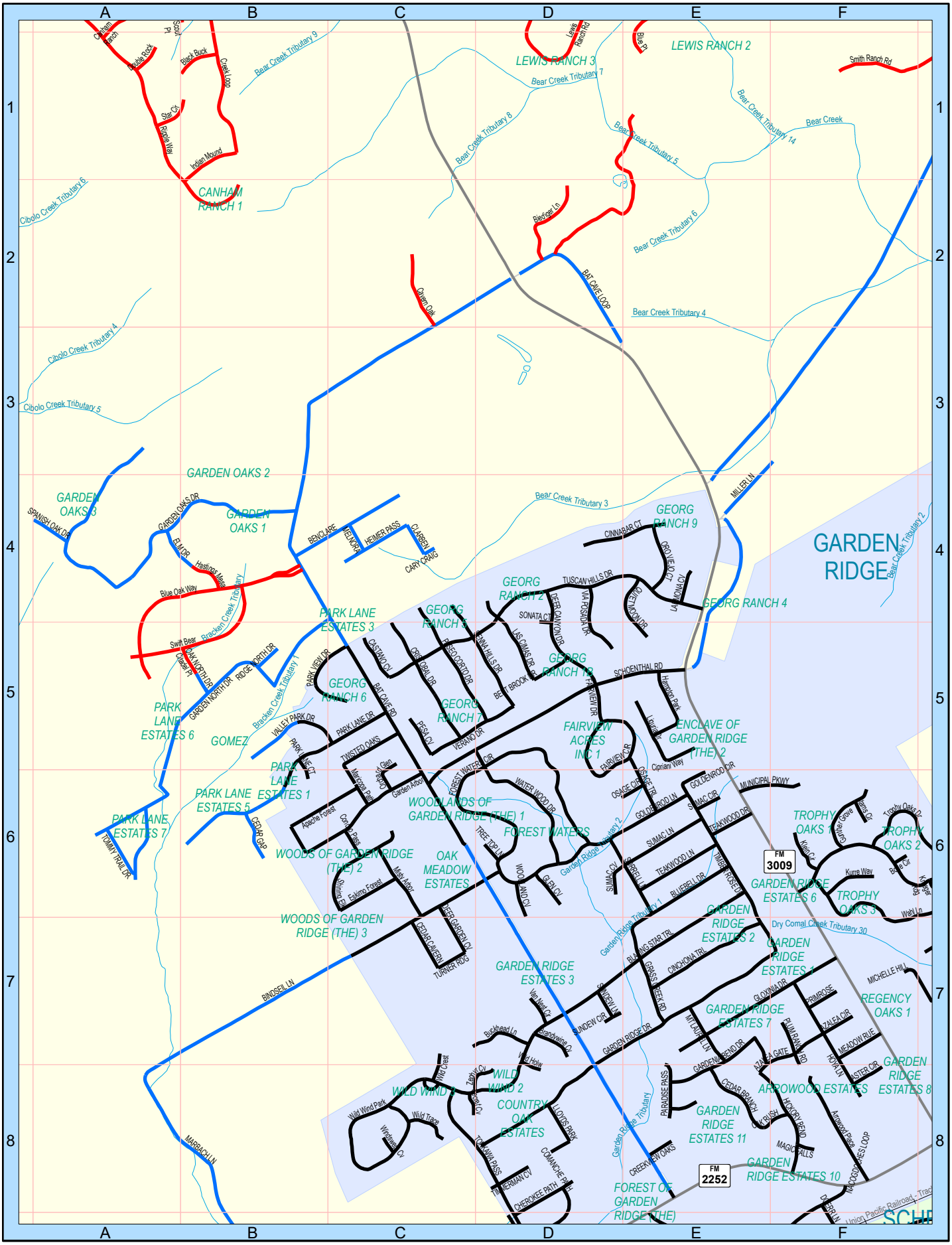

0 1,250 2,500
Feet

0 0.25 0.5
Miles

Produced by the Comal County Engineer's Office - 4/1/2025

SEE PAGE 67

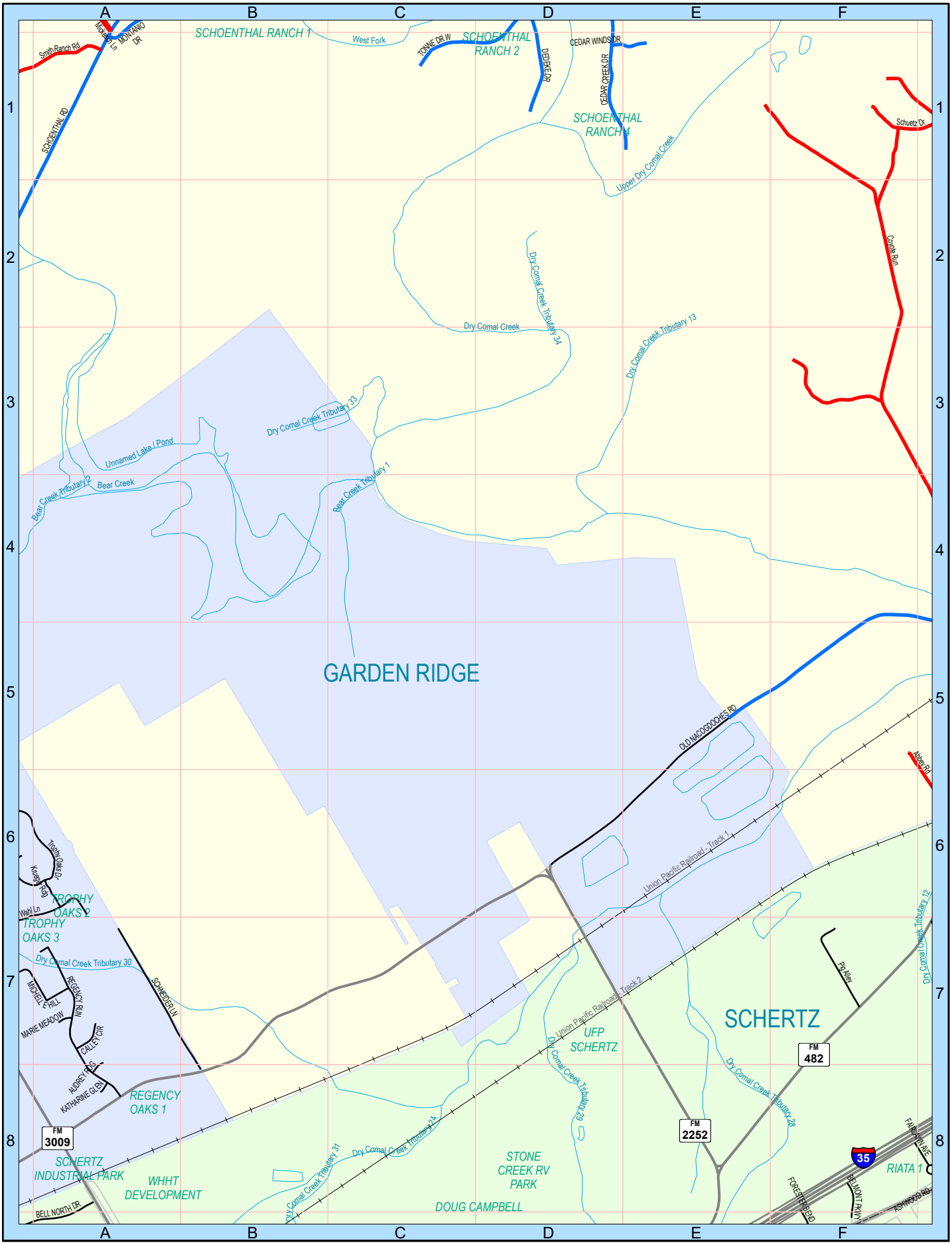

SEE PAGE 76

SEE PAGE 83

N W E S

0 1,250 2,500 Feet

0 0.25 0.5 Miles

Produced by the Comal County Engineer's Office - 4/1/2025

SEE PAGE 68

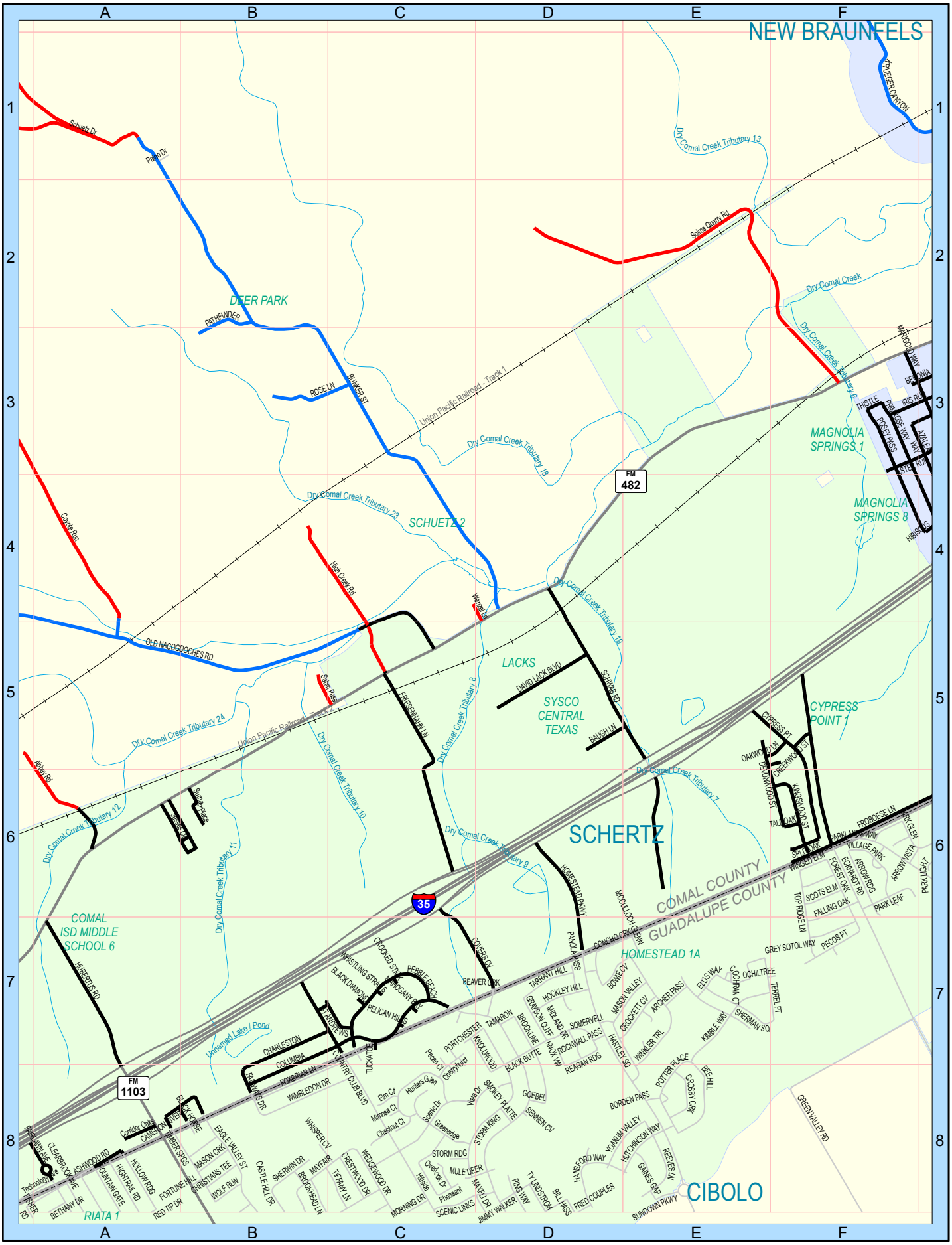

SEE PAGE 77

SEE PAGE

N W E S

0 1,250 2,500 Feet

0 0.25 0.5 Miles

Produced by the Comal County Engineer's Office - 4/1/2025

SEE PAGE 69

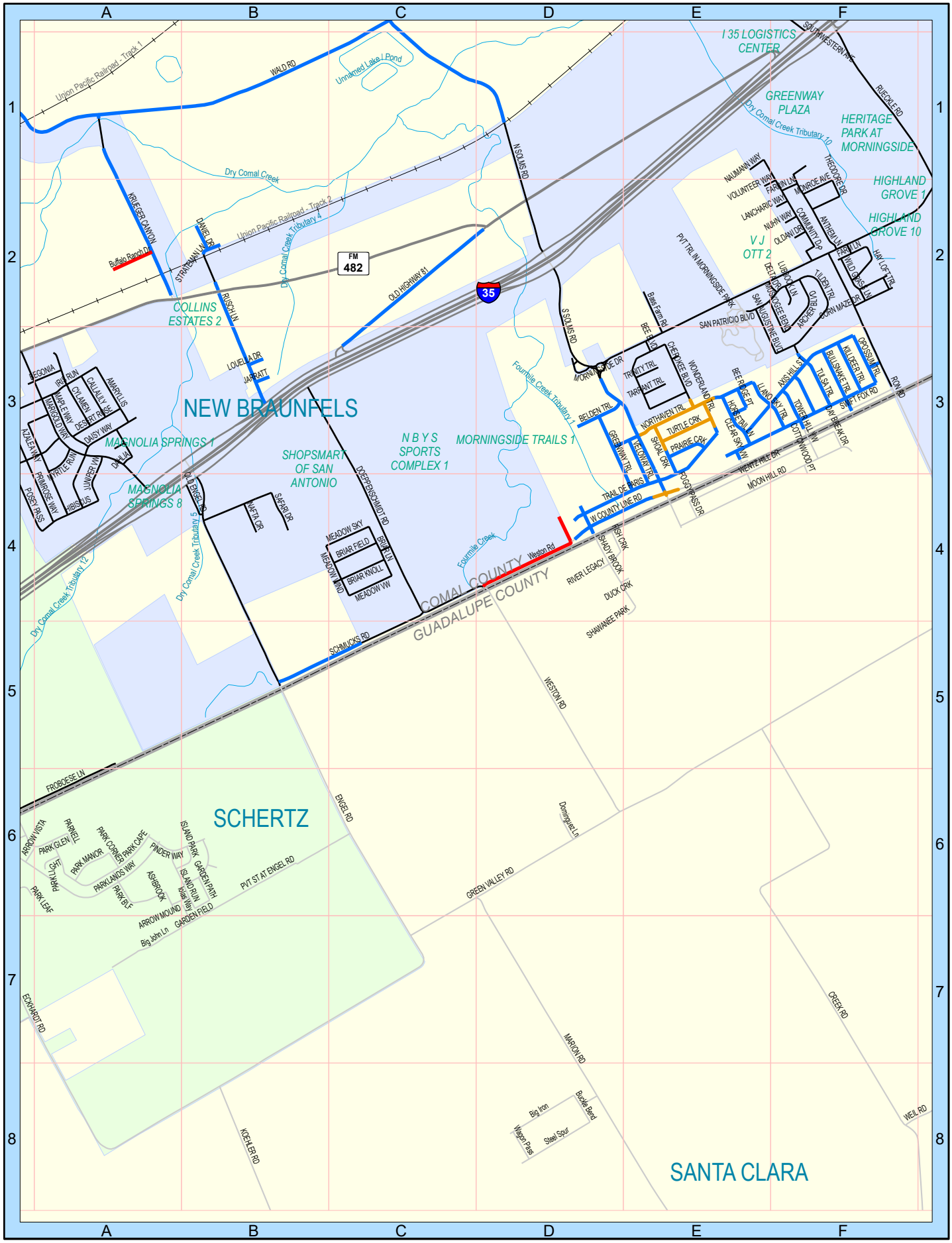

0 1,250 2,500 Feet

0 0.25 0.5 Miles

Produced by the Comal County Engineer's Office - 4/1/2025

SEE PAGE 70

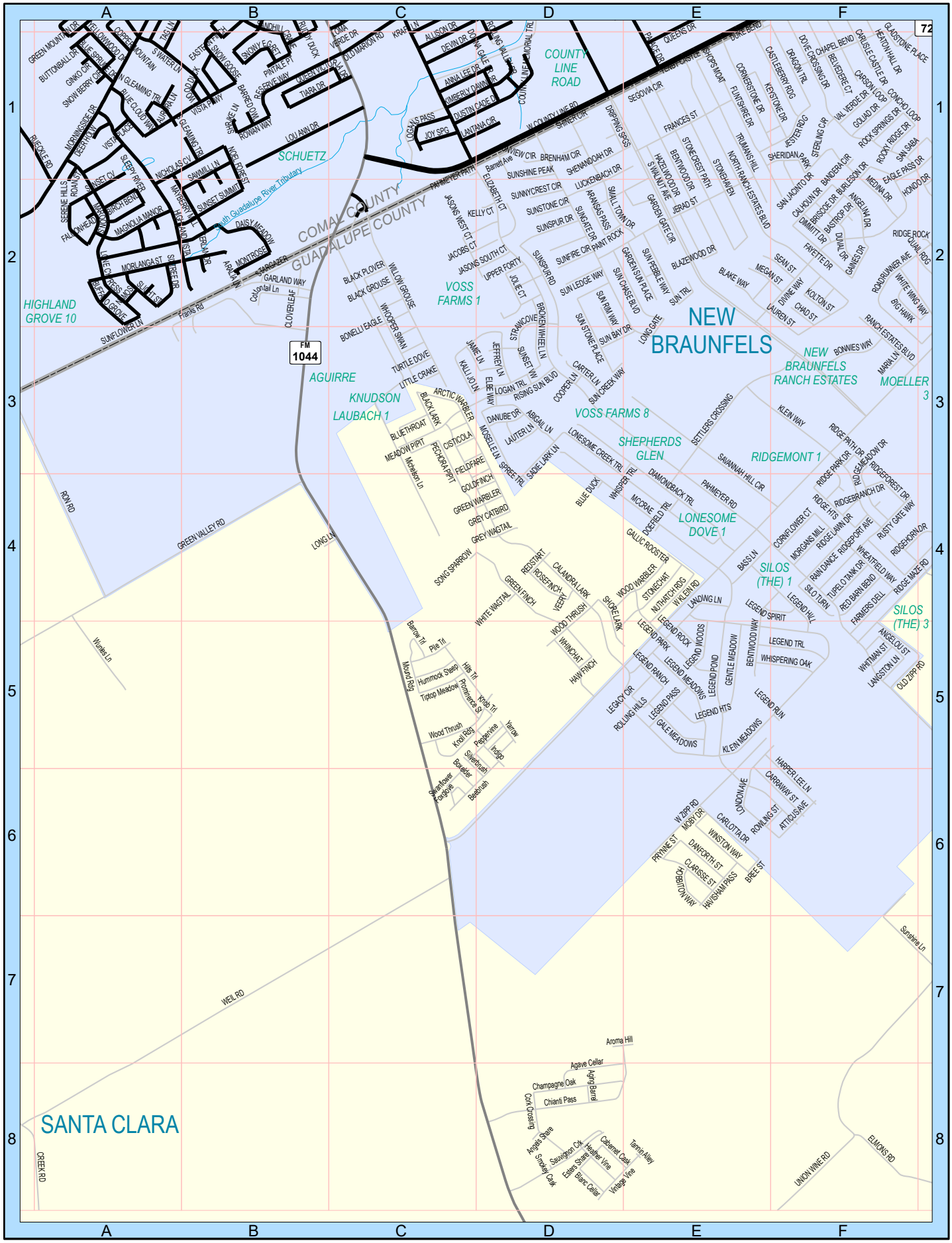

0 1,250 2,500 Feet

0 0.25 0.5 Miles

Produced by the Comal County Engineer's Office - 4/1/2025

SEE PAGE 61

SEE PAGE 80

SEE PAGE

N W E S

0 1,250 2,500 Feet

0 0.25 0.5 Miles

Produced by the Comal County Engineer's Office - 4/1/2025

SEE PAGE 72

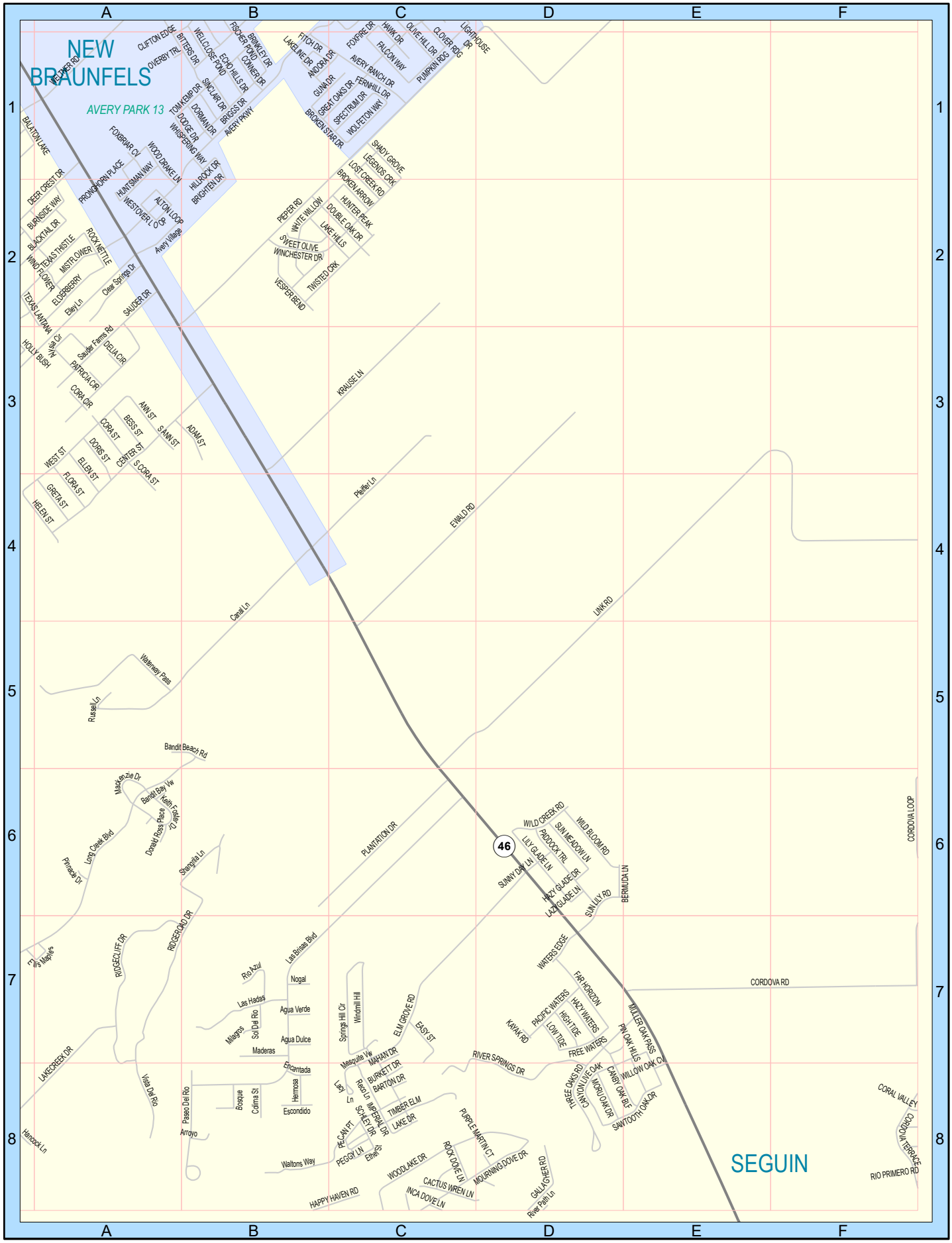

SEE PAGE

N W E S

0 1,250 2,500
Feet

0 0.25 0.5
Miles

Produced by the Comal County Engineer's Office - 4/1/2025

SEE PAGE 73

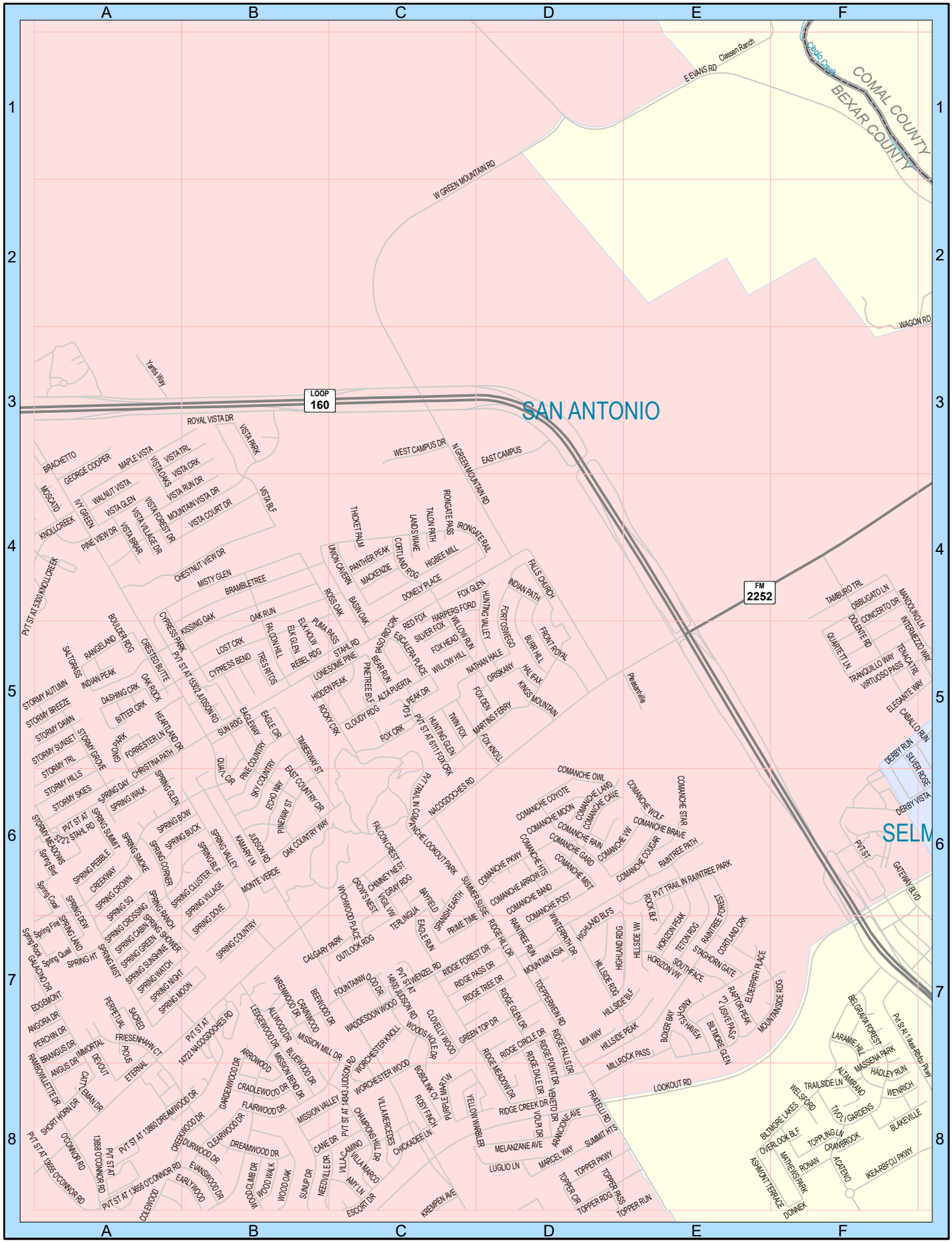

SEE PAGE 82

SEE PAGE

N
W E
S

0 1,250 2,500
Feet

0 0.25 0.5
Miles

Produced by the Comal County Engineer's Office - 4/1/2025

SEE PAGE 74

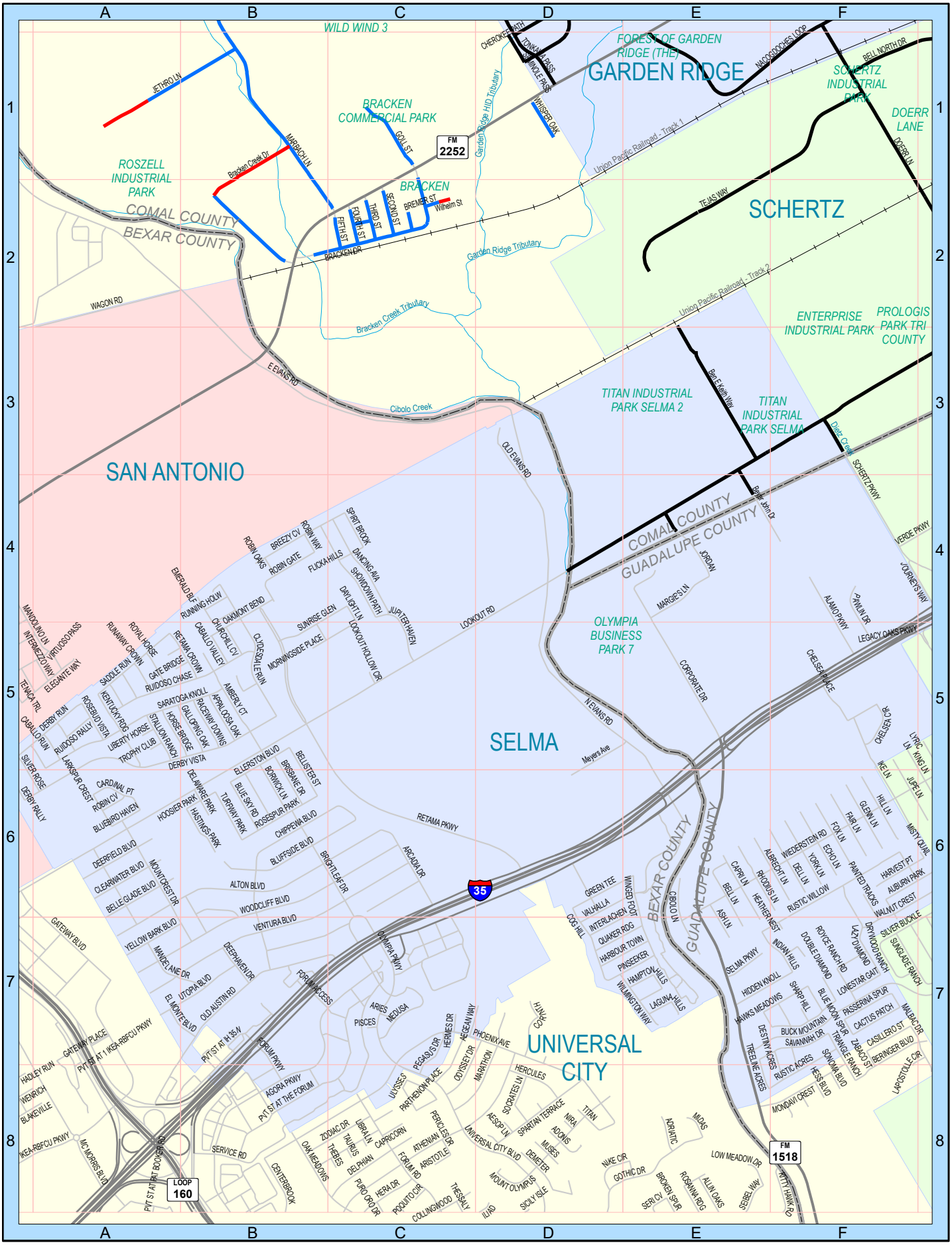

SEE PAGE 83

SEE PAGE

0 1,250 2,500 Feet

0 0.25 0.5 Miles

Produced by the Comal County Engineer's Office - 4/1/2025

SEE PAGE 75

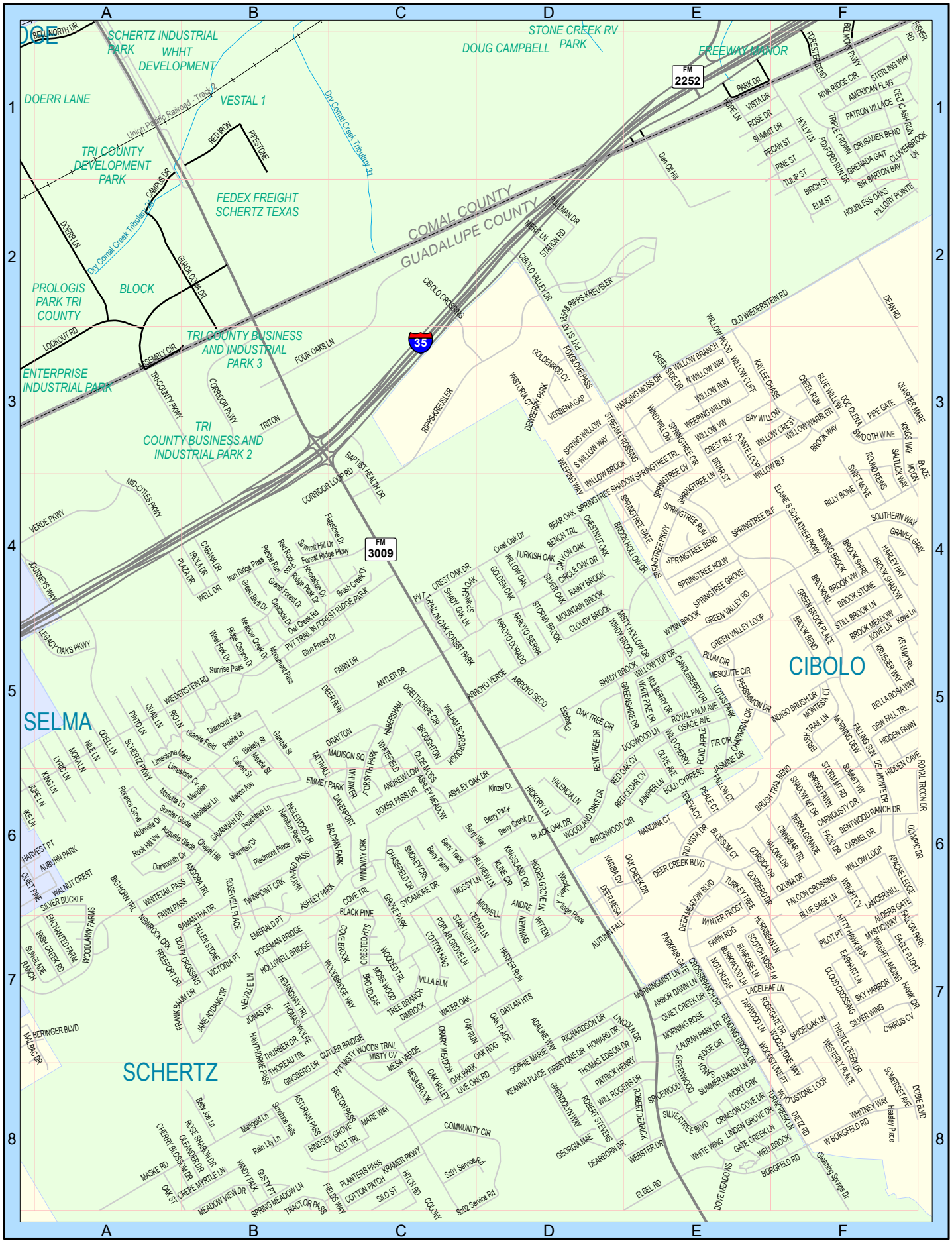

SEE PAGE

SEE PAGE

N W E S

0 1,250 2,500 Feet

0 0.25 0.5 Miles

Produced by the Comal County Engineer's Office - 4/1/2025

Numbered Subdivisions

	Page	Grid
1102 U1	60	E1
3009 ACRES	74	D2
3S	35	F7
3S	36	A7
3S	50	A1
4S RANCH 1	53	D3
4S RANCH 2A	53	E3
4S RANCH 4A	53	E4
4S RANCH 5A	53	E4
4S RANCH 5C	53	E4
4S RANCH 6A	53	E3
4S RANCH 7A	53	F3
4S RANCH 7A	54	A3
4S RANCH AMENITY CENTER	53	C3
725 COMMERCIAL	79	B2
900 HOLLYHOCK LANE	70	C7

Named Subdivisions

-- A --

	Page	Grid
A-D 2	60	E7
ABBOTT-BARNETT	27	C3
ABNER DOUBLEDAY	59	E8
ACACIA RANCH	52	B5
ACADEMY HILL	70	D5
ACORN ACRES	15	C6
ACTION FUELS	40	F5
ACTION FUELS	41	A5
ADAMS	70	C7
ADAMS RIVER RESORT	59	F7
ADVANTAGE 1	71	B5
AGARITAVILLE	26	E1
AGUIRRE	78	C3
AHERN CREEK RANCHES	38	E4
ALDEN	70	A8
ALMY ADDITION	16	D4
ALTO LAGO 1	28	B3
ALVES LANE	71	D5
ALVES LANE 2	71	D5
ALWIN C BECHTOLD	71	B2
ALWIN C BECHTOLD 2	71	B2
AMIN ADDITION	71	B3
AMMANN OAKS 1	49	F3
AMMANN OAKS 1	50	A3
AMMANN OAKS 2	50	A4
AMMANN OAKS 3	49	F3
AMMANN OAKS 3	50	A4
ANCIENT OAKS	27	D8
ANCIENT OAKS 2	27	C7
ANDERSON RAPIDS	70	E2
ANGEL FIRE	78	E4
ANITAS ACRES	71	D4
ANITAS ACRES 2	71	F3
ANITAS ACRES TRACT 3	71	E4
APACHE HILL ACRES	77	C3
ARROWHEAD VILLAGE	31	A6
ARROWHEAD VILLAGE 2	31	A6
ARROWHEAD VILLAGE 3	31	A6
ARROWHEAD VILLAGE 4	31	A6
ARROWOOD ESTATES	74	F8
ARROYO BRAVO	19	E8
ARROYO BRAVO	30	E1
ARROYO VERDE 1	60	D5
ARROYO VERDE 2	60	D5
ASHLEY OAKS EXECUTIVE CENTER	74	F8
ASSOCIATE DRIVE EXTENSION	82	F3
ASSOCIATE DRIVE EXTENSION	83	A3
ASSOCIATE DRIVE EXTENSION 2	82	F3
ASTRO HILLS 1	18	C8
ASTRO HILLS 1	29	C1
ASTRO HILLS 2	29	B2
AUGUST FIELDS 1	71	D3
AUSTIN HILL	60	F5
AUTOMATCH USA	60	D8
AVERY PARK 1	80	B1
AVERY PARK 10	72	C8
AVERY PARK 10	80	C1
AVERY PARK 11	72	C8
AVERY PARK 12	72	C8
AVERY PARK 12	80	C1
AVERY PARK 13	80	A1
AVERY PARK 2	80	B2
AVERY PARK 3	80	B1
AVERY PARK 4	72	B8
AVERY PARK 4	80	B1
AVERY PARK 5	80	B1
AVERY PARK 6	80	C1
AVERY PARK 7	80	C1
AVERY PARK 8	72	C8
AVERY PARK 8	80	C1
AVERY PARK 9	72	C8
AVERY PARK 9	80	C1
AVERY PARK COMMERCIAL 1	80	A2
AVERY PARK COMMERCIAL 2	80	A2
AVONLEA	29	C5

-- B --

	Page	Grid
B J R ESTATES 1	25	D8
B J R ESTATES 1	38	D1
BAENZIGER	67	F3
BAENZIGER	68	A2
BALDERAS PROPERTY	10	E3
BARRYS ACRES	71	D4
BARTELS ACRES	26	D6
BARTELS ACRES 2	26	D7
BAUMAN ESTATES	72	A6
BAUS ADDITION	70	D6
BAVARIAN PLACE	70	C7
BAVARIAN VILLAGE	70	B5
BAVARIAN VILLAGE 2	70	B4
BAYSTONE	71	D5
BC	31	A3
BEAM	54	D7
BEAR CREEK ESTATES	57	F6
BEAR CREEK ESTATES	58	A6
BEAR CREEK HILLS 1	57	D3
BEAR CREEK HILLS 2	57	D3
BEAR CREEK HILLS 3	57	D3
BEAR CREEK HILLS 4	57	D3
BEAR CREEK HILLS 5	57	C3
BEAR CREEK HILLS 6	57	C4
BEAR CREEK HILLS 7	57	C4
BEAR CREEK HILLS 8	57	B4
BEAR CREEK RIDGE	57	D2
BEATRICE KNOX	71	B4
BECK RANCH 1	54	F5
BECK RANCH 1	55	A5
BECK RANCH 2	54	F6
BECK RANCH 2	55	A6
BEHRENDT	71	B1
BEIERSDORFER ESTATES	69	D8
BELL EBERT 1	71	E4
BELLAIRE	70	B4
BELLAIRE ADDITION	70	B4
BELLE OAKS RANCH 1	37	A8
BELLE OAKS RANCH 1	51	A1
BELLE OAKS RANCH 2	37	A7
BELMONT PARK 2	75	F8
BELMONT PARK 2	83	F1
BELMONT PARK 3	75	F8
BELMONT PARK 3	83	F1
BELMONT PARK 8	83	F1
BENEVEST	83	A2
BENKE OAKS	39	B2
BENNETT ACRES 1	57	E2
BENTWOOD 1	78	E1
BENTWOOD 2	78	E1
BENTWOOD 3	78	E2
BENTWOOD 4	78	E2
BENTWOOD COMMERCIAL 1	78	E1
BENTWOOD COMMERCIAL 2	78	D1
BENTWOOD COMMERCIAL 3	78	E1
BERGFELD ADDITION	69	F7
BERGFELD ADDITION	70	A7
BERRY OAKS 1	39	C7
BERTLING EQUIPMENT AND RENTAL	71	B3
BEYER BOYS HEADQUARTERS	82	E4
BIBB 1	60	D8
BIEDERMANN	70	F5
BIESENBACH 1	52	D6
BIG LEAGUE	70	F1
BIG SKY ACREAGE	15	F3
BILLIE AND ED MILES	70	F1
BILLIE AND ED MILES	71	A1
BILLIE AND ED MILES 2	70	F1
BILLIE AND ED MILES 2	71	A1
BLOCK	83	A2
BLUE BONNET EVENT CENTER	82	E4
BLUE BONNET GOLF	82	F3
BLUE WATER ESTATES	30	A6
BLUE WATER ESTATES 2	30	A6
BLUEBONNET ACRES 1	59	E4
BLUEBONNET ACRES 2	59	E4
BLUEBONNET COLLISION CENTER 1	70	C7
BLUEBONNET COLLISION CENTER 3	77	D2
BLUEBONNET FIELDS	70	E6
BOESSLING 1	47	E7
BONNIE ACRES	38	D7
BOONE	74	D2
BOREN TRACT	38	E7
BRACKEN	82	C2
BRACKEN CHRISTIAN SCHOOL	39	A7
BRACKEN COMMERCIAL PARK	82	C1
BRACKEN EQUINE	82	B1
BRACKEN INDUSTRIAL PARK 1	82	B2
BRACKEN INDUSTRIAL PARK 2	82	B2
BRACKEN INDUSTRIAL PARK 3	82	B1
BRACKEN INDUSTRIAL PARK 4	82	B2
BRACKEN INDUSTRIAL PARK 6	82	A2
BRACKEN RIDGE INDUSTRIAL COMPLEX 1	82	B1
BRACKEN TRACT 2A	39	F7
BRACKEN VOLUNTEER FIRE DEPARTMENT	74	E3
BRADCLIFF ON THE RIVER 1	31	C6
BRAND RANCH	38	A8
BRAND RANCH	52	B1
BRANDON ACRES	40	A5
BRAUNFELS EAST 1	71	B5
BRAUNFELS EAST 2	71	B5
BRAUNFELS EAST 3	71	B4
BRAUNFELS EAST 4	71	C5
BRAUNFELS EAST 5	71	C5
BRAUNFELS EAST 6	71	C5
BRAUNFELS EAST 7	71	C5
BRAUNFELS EAST 8	71	B5
BREAKAHEART RANCH	66	D6
BREMER RANCH	40	F3
BREWED AWAKENINGS	70	D6
BRIAR MEADOWS 1	77	C4
BRIAR MEADOWS 2	77	C4
BROAD VUE TERRACE 1	60	A7
BROADWAY ESTATES 1	70	F4
BROADWAY ESTATES 1	71	A3
BROADWAY ESTATES 2	70	F4
BROADWAY ESTATES 2	71	A4
BROOKS	39	A7
BROWN ROCK SPRINGS	71	C5
BROWNHAVEN	30	C8
BROWNHAVEN	43	C1
BRUMLEY	52	F5
BRUMLEY	53	A5
BUCK HORN RANCH 1	12	E8
BUCK HORN RANCH 1	19	E1
BUCK HORN RANCH 2	19	E1
BUCK HORN RANCH 3	12	E8
BUCK HORN RANCH 3	19	E1
BUENA VISTA ADDITION	70	A7
BUFFALO ACRES	57	E2
BUFFALO CREEK	57	E2
BUFFINGTON, BINGHAM, AND BIGHAM	59	E7
BULVERDE 46	39	B7
BULVERDE COMMERCIAL	52	F7
BULVERDE COMMERCIAL 2	52	F7
BULVERDE COMMERCIAL 2	53	A7
BULVERDE CROSSING	39	B7
BULVERDE CROSSING RETAIL CENTER	39	B7
BULVERDE ESTATES 1	52	E3
BULVERDE ESTATES 1	53	A2
BULVERDE ESTATES 2	52	D2
BULVERDE ESTATES 2	53	A2
BULVERDE HILLS 1	52	E6
BULVERDE HILLS 2	52	E4
BULVERDE HILLS 3	52	E4
BULVERDE HILLS 3R	52	D4
BULVERDE HILLS 4	52	D6
BULVERDE OAKS 1	52	D4
BULVERDE RANCHETTES 2	52	F1
BULVERDE RANCHETTES 4	53	A2
BULVERDE RANCHETTES 5	53	A1
BULVERDE RANCHETTES 6	52	F1
BULVERDE RANCHETTES 6	53	A1
BULVERDE RETAIL	39	B7
BURR OAK	69	F5
BURR OAK	70	A5
BUZZARDS REST RANCH	42	F3
BUZZARDS REST RANCH	43	A3

-- C --

	Page	Grid
C & K	71	F8
C B	70	B4
C H ULBRICHTS	70	D1
C K E 8	70	F6
C M S 1	56	B1
C306 FUND	71	E1
CABALLERO	71	A2
CADDELL BLOCK 1	71	C5
CADDELL BLOCK 2	71	C5
CADILLAC CANYON	31	B4
CADILLAC CANYON 2	31	B4
CAL-TEX	83	A1
CAMERON ADDITION	71	B4
CAMERON ADDITION 2	71	B4
CAMERON ADDITION NO 2	71	B4
CAMPING WORLD	60	D7
CANHAM RANCH 1	66	B8
CANHAM RANCH 1	74	B1
CANTA FORDA RANCH	67	C3
CANYON CORNER 1	31	D5
CANYON CORNER 2	31	D5
CANYON CORNER 3	31	C6
CANYON COVE ESTATES	29	E6
CANYON CREEK ESTATES 1	30	F2
CANYON CREEK ESTATES 1	31	A3
CANYON CROSSROADS	60	D8
CANYON CROSSROADS	71	D1

	Page	Grid
CANYON DAM 1	31	A3
CANYON DAM HILLSITE	31	B3
CANYON HEIGHTS 1	71	C5
CANYON HEIGHTS 2	71	C5
CANYON HEIGHTS 3	71	C5
CANYON LAKE ACRES 1	19	C4
CANYON LAKE ACRES 2	19	C3
CANYON LAKE ESTATES 1	18	B5
CANYON LAKE FOREST 1	29	D5
CANYON LAKE FOREST 2	29	D6
CANYON LAKE FOREST 3	29	C7
CANYON LAKE HILLS 1	29	C3
CANYON LAKE HILLS 2	18	C8
CANYON LAKE HILLS 2	29	C2
CANYON LAKE HILLS 3	29	B1
CANYON LAKE HILLS 4	29	D3
CANYON LAKE HILLS 5	29	E2
CANYON LAKE HILLS 6	29	E3
CANYON LAKE ISLAND	18	E7
CANYON LAKE MOBILE HOME ESTATES 1	28	F5
CANYON LAKE MOBILE HOME ESTATES 2	28	F5
CANYON LAKE MOBILE HOME ESTATES 3	28	E5
CANYON LAKE MOBILE HOME ESTATES 4	28	F5
CANYON LAKE MOBILE HOME ESTATES 5	28	E6
CANYON LAKE MOBILE HOME ESTATES NORTH 1	28	E3
CANYON LAKE MOBILE HOME ESTATES NORTH 2	28	F4
CANYON LAKE POINTE RESORT	19	D8
CANYON LAKE PROPERTIES BUSINESS PARK	31	C7
CANYON LAKE SHORES 1	18	A7
CANYON LAKE SHORES 2	17	F5
CANYON LAKE SHORES 2	18	A5
CANYON LAKE SHORES 3	17	F4
CANYON LAKE SHORES 3	18	A5
CANYON LAKE SHORES 4	18	A4
CANYON LAKE SHORES 5	17	F4
CANYON LAKE SHORES 5	18	A4
CANYON LAKE SHORES 6	17	F5
CANYON LAKE TEXACO	19	E7
CANYON LAKE VILLAGE 1	30	E7
CANYON LAKE VILLAGE 2	30	F7
CANYON LAKE VILLAGE 3	30	E7
CANYON LAKE VILLAGE 4	30	F7
CANYON LAKE VILLAGE 5	30	F7
CANYON LAKE VILLAGE 5	31	A7
CANYON LAKE VILLAGE 6	30	F7
CANYON LAKE VILLAGE 6	31	A7
CANYON LAKE VILLAGE WEST 1	30	C5
CANYON LAKE VILLAGE WEST 2	30	B5
CANYON LAKE VILLAGE WEST 3	30	B5
CANYON LAKE VILLAGE WEST 4	30	B6
CANYON LAKE VILLAGE WEST 5	30	C6
CANYON LAKE VILLAGE WEST 6	30	B5
CANYON OAKS ESTATES	16	C1
CANYON PARK ESTATES 1	19	D7
CANYON PARK ESTATES 2	19	D7
CANYON RESERVE	71	C3
CANYON SPRINGS RESORT 1	28	F4
CANYON SPRINGS RESORT 1	29	A4
CANYON SPRINGS RESORT 2	29	A3
CANYON SPRINGS RESORT 3	28	F4
CANYON SPRINGS RESORT 3	29	A4
CANYON SPRINGS RESORT 3A	28	F4
CANYON SPRINGS RESORT 4	28	F3
CANYON SPRINGS RESORT 4	29	A3
CANYON SPRINGS RESORT 5	28	F3
CANYON SPRINGS RESORT 5	29	A4
CANYON VALLEY ESTATES 1	31	A4
CANYON VIEW ACRES	51	B5
CANYON VIEW ACRES 2	51	C5
CAP ROCK 1	71	E6
CAP ROCK 2	71	E6
CAP ROCK 3	71	E6
CAP ROCK 4	71	E6
CARLS	71	B5
CARLS JR OF NEW BRAUNFELS ADDITION	70	C7
CAROL LEE WRIGHT	63	F1
CASA VERDE FARMS	75	F8
CASCADA AT CANYON LAKE 1	16	E2
CASCADA AT CANYON LAKE 2	16	F5
CASCADA AT CANYON LAKE 3	16	E4
CASTEEL	70	B2
CASTLE RIDGE 1	70	F8
CASTLE RIDGE 1	71	A8
CASTLE RIDGE 1	78	F1
CASTLE RIDGE 1	79	A1
CASTLE RIDGE 2	70	F8
CASTLE RIDGE 2	78	F1
CASTLE RIDGE 3	70	F8
CASTLE RIDGE 3	78	F1
CASTLE RIDGE 4	78	F1
CEDAR BREAKS	30	B7
CEDARS (THE) 1	18	B6
CEDARS (THE) 2	18	B5
CENTENNIAL RIDGE 1	37	F8
CENTENNIAL RIDGE 1	38	A8
CENTENNIAL RIDGE 1	51	F2
CENTENNIAL RIDGE 1	52	A1
CENTENNIAL RIDGE 2	51	D4
CENTERPOINT ADDITION	70	A7
CHAMPIONS VILLAGE 1	69	A1
CHAMPIONS VILLAGE 2	68	F1
CHAMPIONS VILLAGE 2	69	A1
CHAMPIONS VILLAGE 3	68	F1
CHAMPIONS VILLAGE 3	69	A1
CHAMPIONS VILLAGE 4	57	F8
CHAMPIONS VILLAGE 4	58	A8
CHAMPIONS VILLAGE 4	68	F1
CHAMPIONS VILLAGE 4	69	A1
CHAMPIONS VILLAGE 5	57	F8
CHAMPIONS VILLAGE 5	58	A8
CHAMPIONS VILLAGE 5	68	F1
CHAMPIONS VILLAGE 5	69	A1
CHANDELIER	70	F2
CHANDELIER	71	A2
CHAPARRAL 1	67	E2
CHAPARRAL 2	67	E2
CHARLES CANTU	53	F1
CHARLES CANTU	54	A1
CHARLES MOORE	11	E8
CHARLIES 306	15	C2
CHERRY CREEK	15	F5
CHIPMAN	74	D7
CHOCTAW ACRES	71	B2
CHRIST OUR KING	69	B3
CHRISTENSENS SCENIC RIVER PROPERTIES	44	D2
CHRISTINS ACRES	71	C2
CHURCH IN THE VALLEY	31	A4
CHURCH OF CHRIST 1	69	C1
CIBOLO CREEK ESTATES	52	A5
CIBOLO ONE	52	F8
CIBOLO TWO	52	F8
CIBOLO VALLEY WWTP	53	A7
CIRCLE K T1427	70	B7
CIRCLE S ESTATES	57	F6
CITY OF NEW BRAUNFELS 1	69	F7
CITY OF NEW BRAUNFELS 1	70	A8
CITY PARK ON 1044	78	C1
CLAY	75	A8
CLAYTON HOMES	75	F7
CLEAR CREEK ADDITION	16	C5
CLEAR SPRINGS RANCH	71	D6
CLEAR WATER ESTATES 1	19	F8
CLEAR WATER ESTATES 1	20	A8
CLEAR WATER ESTATES 1	30	F1
CLEAR WATER ESTATES 1	31	A1
CLOSNER FM 2252	75	D8
CLOUD COUNTRY 1	60	E4
CLOUD COUNTRY 2	60	E4
CLOUD COUNTRY 3	60	E3
CLOUD COUNTRY 4	60	E3
CM 2	56	B1
COCO	70	F6
COCO	71	A6
COLEMAN	71	A3
COLEMAN INDUSTRIAL PARK 1	60	B6
COLEMAN INDUSTRIAL PARK 2	60	B7
COLLEGE FUND 1	47	D8
COLLEGE FUND 1	61	D1
COLLEGE FUND 2	47	D8
COLLEGE FUND 2	61	D1
COLLINS ESTATES 1	77	B3
COLLINS ESTATES 2	77	B3
COMAL COUNTRY ESTATES 1	67	F2
COMAL COUNTRY ESTATES 2	67	F2
COMAL COUNTRY ESTATES 2	68	A1
COMAL COUNTRY ESTATES 2A	67	F1
COMAL COUNTRY ESTATES 2A	68	A2
COMAL COUNTY COMPLEX	69	F8
COMAL COUNTY JAIL	69	F8
COMAL COUNTY JAIL	70	A8
COMAL COUNTY JOINT VENTURE	77	C3
COMAL COUNTY JOINT VENTURE 2	77	D2
COMAL COUNTY STORAGE	29	D8
COMAL FARMS 1	71	C2
COMAL HILLS 1	15	D3
COMAL HILLS 1 EXTENSION	15	E3
COMAL HILLS 2	15	E3
COMAL HILLS 4	15	D3
COMAL HILLS 5	15	C3
COMAL INDUSTRIAL PARK 1	71	A3
COMAL INDUSTRIAL PARK 2	71	A2
COMAL ISD CANNAN ROAD	31	D4
COMAL ISD GARDEN RIDGE	74	E5
COMAL ISD MIDDLE SCHOOL 6	76	A7
COMAL ISD MORNINGSIDE PROPERTY	77	E3
COMAL ISD WEST PROPERTY	39	B6
COMAL PROPERTIES LTD	70	D6
COMAL REALTY 1	69	F8
COMAL TEXAS STAR 1	26	C7
COMAL TRACE 1	39	D7
COMAL TRACE 2	39	E7
COMAL TRACE 3	39	E8
COMAL TRACE 4	39	E8
COMAL TRACE 4	53	E1
COMAL TRACE 5	39	E8
COMAL TRACE 5	53	E1
COMAL TRACE 6	39	D8
COMAL TRACE 7	53	E1
COMAL TRACE 8	39	D8
COMAL TRACE 8	53	D1
COMALTOWN EXTENSION 1	70	D2
COMALTOWN EXTENSION 2	70	D2
COMMERCE TRADE CENTER	70	E6
COMMON STREET COMMERCIAL 1	71	A1
COMMON STREET COMMERCIAL 3	71	A1
CONRADS ROAD 1	60	F6
COPPER CANYON 1	52	F8
COPPER CANYON 1	53	A8
COPPER CANYON 2	52	F8
COPPER CANYON 2	53	A8
COPPER CANYON 2	63	F1
COPPER CANYON 2	64	A1
COPPER CANYON 3 AND 6	52	F8
COPPER CANYON 3 AND 6	53	A8
COPPER RIDGE 1	56	E6
COPPER RIDGE 1	57	A6
COPPER RIDGE 1B	56	E7
COPPER RIDGE 2A	56	F7
COPPER RIDGE 2B	56	F8
COPPER RIDGE 2B	57	A8
COPPER RIDGE 2C	56	E8
COPPER RIDGE 3A	56	E7
COPPER RIDGE 3B	56	D7
COPPER RIDGE 4	56	D8
COPPER RIDGE 5	56	D7
COPPER RIDGE THE ADDITION NORTH PHASE	56	C7
COPPER RIDGE THE ADDITION SOUTH PHASE	56	D8
COPPER RIDGE THE ADDITION SOUTH PHASE	67	D1
CORDOVA BEND AT CANYON LAKE 1	17	B8
CORDOVA BEND AT CANYON LAKE 1	28	B1
CORDOVA BEND AT CANYON LAKE 1R	28	C2
CORDOVA BEND AT CANYON LAKE 2	17	C8
CORDOVA BEND AT CANYON LAKE 2	28	B1
CORDOVA MONJEZI	18	B2
CORNELIUS BROTHERS 1	71	A5
CORNERSTONE 1	78	E1
CORNERSTONE 2	78	E1
CORNERSTONE 3	78	E1
CORNERSTONE 4	78	E1
CORRIDOR TRADE CENTER	70	A8
COTTON COMMERCIAL	70	F1
COTTON COTTAGES	70	F1
COTTON CROSSING	60	A8
COTTON CROSSING	70	F1
COTTON CROSSING	71	A1
COTTON CROSSING 10	59	F8
COTTON CROSSING 10	60	A8
COTTON CROSSING 2	60	A8
COTTON CROSSING 2	71	A1
COTTON CROSSING 3	71	A1
COTTON CROSSING 4	59	F8
COTTON CROSSING 4	70	F1
COTTON CROSSING 4A	59	F8
COTTON CROSSING 4A	70	F1
COTTON CROSSING 5	59	F8
COTTON CROSSING 6	59	F8
COTTON CROSSING 6	60	A8
COTTON CROSSING 7	60	A8
COTTON CROSSING 8	60	A8
COTTON CROSSING 8	71	A1
COTTON CROSSING 9	71	A1
COUGAR RIDGE 1	19	D5
COUNTRY CLUB ESTATES 1	70	C3
COUNTRY CLUB ESTATES 2	70	C3
COUNTRY ESTATES 1	67	F3
COUNTRY HILLS 1	60	D2
COUNTRY HILLS 1 EXTENSION 1	60	D2
COUNTRY HILLS 1 EXTENSION 2	60	D2
COUNTRY HILLS 1 EXTENSION 3	60	D2
COUNTRY HILLS 1 EXTENSION 4	60	D2
COUNTRY HILLS 2	60	D2
COUNTRY HILLS 3	60	D2
COUNTRY HILLS 3 EXTENSION 1	60	D2
COUNTRY HILLS 3, LOT 30, BLOCK 3	60	D1
COUNTRY HILLS 4	60	D2
COUNTRY HILLS 4 EXTENSION 1	60	D2
COUNTRY HILLS 4 EXTENSION 2	60	D2
COUNTRY HILLS 4 EXTENSION 3	60	D2
COUNTRY HILLS NORTH 1	60	E1
COUNTRY HILLS NORTH 1 EXTENSION 1	60	E1
COUNTRY HILLS NORTH 2	60	E1
COUNTRY HILLS NORTH 3	60	E1
COUNTRY HILLS NORTH 4	60	E1
COUNTRY HILLS NORTH 5	60	E1
COUNTRY HILLS NORTH 6	60	E1
COUNTRY HILLS NORTH 7	60	E1
COUNTRY HILLS NORTH 8	60	E1
COUNTRY HILLS NORTH 9	60	E1
COUNTRY MEADOWS	71	A8
COUNTRY MEADOWS	78	F1
COUNTRY MEADOWS	79	A1
COUNTRY OAK ESTATES	74	D8
COUNTRY OAK ESTATES 2	74	D8
COUNTRY PLACE 1 PHASE 1	63	E2
COUNTRY PLACE 1 PHASE 2	63	F3
COUNTRY PLACE 2	63	F3
COUNTRY PLACE 2	64	A3

	Page	Grid
COUNTRYVILLE	72	A8
COUNTRYVILLE	80	B1
COUNTY LINE ROAD	70	D8
COUNTY LINE ROAD	78	D1
COURTYARD BUSINESS CENTER 1	70	F6
COURTYARD BUSINESS CENTER 2	70	F7
COURTYARD BUSINESS CENTER 3	70	F7
COURTYARD BUSINESS CENTER 4	70	F7
COWCATCHERS	52	C2
COWSERT 1	66	D5
COX 1	38	F7
COX 2	38	F7
COYOTE RIDGE 1	26	D2
COYOTE RIDGE 2	26	D1
COYOTE RIDGE 3	26	E2
CRANES MILL LANDING 1	28	F3
CREEKBEND DRIVE	71	E1
CREEKSIDE	70	A4
CREEKSIDE 1101	71	E2
CREEKSIDE CROSSING 1	71	E4
CREEKSIDE CROSSING 2	71	E3
CREEKSIDE CROSSING 3	71	E3
CREEKSIDE CROSSING 4	71	D3
CREEKSIDE CROSSING 5	71	E3
CREEKSIDE FARMS 1	60	C7
CREEKSIDE FARMS 2	60	D7
CREEKSIDE FIRE STATION	71	D1
CREEKSIDE VILLAS	71	B5
CREEKSIDE WAY EXTENSION	71	E1
CREEKSIDE WELLNESS CENTER	71	D2
CREEKVIEW SHOPS	60	D8
CREEKWOOD RANCHES 1	40	C4
CREEKWOOD RANCHES 2	40	C3
CREEKWOOD RANCHES 3	40	B3
CREEKWOOD RANCHES 4	27	A8
CREEKWOOD RANCHES 4	40	B1
CRESCENT RIDGE 1	70	E8
CRESCENT RIDGE 1	78	F1
CRISTAMAR CLIFFS	57	F5
CROSS CANYON RANCH 1	9	F7
CROSS ROADS ESTATES 1	40	F5
CROSS ROADS ESTATES 1	41	A5
CROSSING (THE)	45	F2
CROSSING AT RIDGEVIEW (THE)	39	C6
CROSSING AT SPRING CREEK (THE) 1	14	E8
CROSSING AT SPRING CREEK (THE) 1	25	E1
CROSSING AT SPRING CREEK (THE) 2	14	F8
CROSSING AT SPRING CREEK (THE) 2	15	A8
CROSSING AT SPRING CREEK (THE) 2	25	F1
CROSSING AT SPRING CREEK (THE) 2	26	A1
CROSSINGS AT HAVENWOOD (THE) 1	60	F1
CROSSINGS AT HAVENWOOD (THE) 2	60	F1
CROSSINGS AT HAVENWOOD (THE) 2	61	A1
CROSSINGS AT HAVENWOOD (THE) 4	46	F8
CROSSINGS AT HAVENWOOD (THE) 4	47	A8
CROSSINGS AT HAVENWOOD (THE) 4	60	F1
CROSSINGS AT HAVENWOOD (THE) 4	61	A1
CROUSE	50	B3
CROWN RIDGE 1	78	B1
CROWN RIDGE 2	78	B1
CRYSTAL HEIGHTS	30	F3
CRYSTAL HEIGHTS 2	30	F2
CST STORE 1095	70	E6
CST STORE NO 1074	76	A7
CUATRO AMIGOS	61	C3
CULVER	59	D8
CURRY ESTATES	40	C3
CYPRESS ACRES	60	A6
CYPRESS COVE 1	16	F4
CYPRESS COVE 10	16	F2
CYPRESS COVE 10	17	A2
CYPRESS COVE 11	16	F2
CYPRESS COVE 11	17	A2
CYPRESS COVE 12	16	F3
CYPRESS COVE 12	17	A3
CYPRESS COVE 13	16	E1
CYPRESS COVE 2	16	F3
CYPRESS COVE 3	16	E2
CYPRESS COVE 4	16	F2
CYPRESS COVE 5	16	F5
CYPRESS COVE 5	17	A5
CYPRESS COVE 6	16	F2
CYPRESS COVE 8	16	F4
CYPRESS COVE 9	16	F3
CYPRESS LAKE GARDENS BIG SKY RANCHETTES	15	F3
CYPRESS LAKE GARDENS BIG SKY RANCHETTES	16	A3
CYPRESS LAKE GARDENS FOREST LAKE	15	F4
CYPRESS LAKE GARDENS FOREST LAKE	16	A4
CYPRESS LAKE GARDENS GOLF RANGE	15	F4
CYPRESS LAKE GARDENS HIGH COUNTRY	15	E4
CYPRESS LAKE GARDENS LINE CAMP	15	E4
CYPRESS LAKE GARDENS LONGHORN	15	E4
CYPRESS LAKE GARDENS WESTERN SKIES	15	F4
CYPRESS LAKE GARDENS WESTERN SKIES	16	A4
CYPRESS POINT 1	76	F5
CYPRESS POINT 2	76	F6
CYPRESS RAPIDS AT GRUENE 1	59	F7
CYPRESS RAPIDS AT GRUENE 1	60	A7
CYPRESS RAPIDS AT GRUENE 10	60	A7
CYPRESS RAPIDS AT GRUENE 11	60	A7
CYPRESS RAPIDS AT GRUENE 2	59	F7
CYPRESS RAPIDS AT GRUENE 3	59	F7
CYPRESS RAPIDS AT GRUENE 3	60	A6
CYPRESS RAPIDS AT GRUENE 4	60	A7
CYPRESS RAPIDS AT GRUENE 5	59	F6
CYPRESS RAPIDS AT GRUENE 5	60	A6
CYPRESS RAPIDS AT GRUENE 6	59	F6
CYPRESS RAPIDS AT GRUENE 8	59	F7
CYPRESS RAPIDS AT GRUENE 8	60	A7
CYPRESS RAPIDS AT GRUENE 9	60	A7
CYPRESS SPRINGS ON THE GUADALUPE 1	25	F8
CYPRESS SPRINGS ON THE GUADALUPE 1	26	B7
CYPRESS SPRINGS ON THE GUADALUPE 2	25	F7
CYPRESS SPRINGS ON THE GUADALUPE 2	26	A7
CYPRESS SPRINGS ON THE GUADALUPE 2	38	F1
CYPRESS SPRINGS ON THE GUADALUPE 3	25	F5
CYPRESS SPRINGS ON THE GUADALUPE 3	26	A5
CYPRESS SPRINGS ON THE GUADALUPE 4	25	E6
CYPRESS SPRINGS ON THE GUADALUPE 4	26	A6
CYPRESS SPRINGS ON THE GUADALUPE 4	38	E1

-- D --

	Page	Grid
D & K	70	E6
D BAR RANCH ESTATES	70	A3
D J	59	D5
D M 1	70	E8
D M 1	78	E1
D O	57	D3
DARDEE	70	A7
DAVIDS	31	C7
DAWN VALLEY 1R	74	E8
DAWN VALLEY 1R	82	E1
DAWN VALLEY 2	74	E8
DAWN VIEW ACRES	54	C7
DAYSPRING CHRISTIAN FELLOWSHIP	70	D8
DAYSPRING CHRISTIAN FELLOWSHIP	78	D1
DEAN 1	78	E4
DEAN 2	78	D4
DEAN 3	78	D3
DEBCO INDUSTRIAL PARK 1	82	E4
DEBCO INDUSTRIAL PARK 2	82	E4
DEEP ACRES ESTATES 2	31	A3
DEEPWELL	30	B7
DEER MEADOWS 1	28	E4
DEER MEADOWS 2	28	E4
DEER MEADOWS 3	28	E5
DEER MEADOWS 4	28	E5
DEER MEADOWS 5A	28	E4
DEER MEADOWS 5B	28	E4
DEER PARK	76	B2
DEER RIVER 1	15	F1
DEER RIVER 1	16	A1
DEER RIVER 2	8	F8
DEER RIVER 2	9	A8
DEER RIVER 2	15	F1
DEER RIVER 2	16	A1
DEER RIVER 3	8	F8
DEER RIVER 3	15	F1
DEER RIVER 4	16	A1
DEER RUN ESTATES	30	E3
DELAFIELD PLACE	72	B6
DEMI JOHN BEND ROAD REALIGNMENT	28	A3
DENHAM ESTATES	27	E5
DESCENDING DOVE HILLS	38	F7
DESCENDING DOVE HILLS	39	A7
DESCENDING DOVE HILLS COMMERCIAL	38	F7
DESCENDING DOVE HILLS COMMERCIAL	39	A7
DEVILS BACKBONE HEIGHTS	19	E2
DEWEY ESTATES	71	B5
DIAMANTE RANCH EAST TRACT	53	C4
DIAMOND D	39	A1
DIAMOND F 1	54	F2
DILLARD (THE)	39	A1
DISCOUNT STORAGE	71	F7
DOEHNE OAKS 1	41	D8
DOEHNE OAKS 1	55	D1
DOERR INDUSTRIAL	82	F1
DOERR LANE	82	F1
DOERR LANE	83	A1
DOHERTY ESTATES	58	F6
DOLLAR DRIVE	71	C5
DOUBLE E	30	A8
DOUG CAMPBELL	75	C8
DOUG CAMPBELL	83	D1
DOVE CROSSING 1	79	A2
DOVE CROSSING 2	78	F1
DOVE CROSSING 2	79	A1
DOVE CROSSING 3A	78	F1
DOVE CROSSING 3B	78	F1
DOVE CROSSING 3B	79	A1
DOVE CROSSING 3C	78	F1
DOVE CROSSING 4A	78	F2
DOVE CROSSING 4A	79	A2
DOVE CROSSING 4B	78	F1
DOVE CROSSING 5	78	F2
DOVE CROSSING 6	78	F2
DOVE CROSSING 7	78	F2
DOVE CROSSING 8	78	F2
DOVE CROSSING 8	79	A2
DREAM HOMES	70	E6
DRESDEN WOOD 1	36	B5
DUNLAP BUSINESS PARK	71	B5
DURST RANCH 1	55	E6
DURST RANCH 2	55	E7
DURST RANCH 3	55	F7
DURST RANCH 3	56	A7
DURST RANCH 4	55	E8
DURST RANCH 4	66	E1
DWULET LENNOX	70	F6

-- E --

	Page	Grid
EAGLES PEAK RANCH 1	19	F3
EAGLES PEAK RANCH 1	20	A3
EAGLES PEAK RANCH 2	19	F4
EAGLES PEAK RANCH 2	20	A4
EASLEY	59	F7
EAST HANSMANN	60	D8
EAST RIDGE OF CYPRESS COVE	16	F4
EAST RIDGE OF CYPRESS COVE	17	A4
EASTLAWN TERRACE	71	A6
EASTTY	71	C2
EBERT 1	71	D3
EDEN HOME	70	D2
EDEN RANCH 1	21	D8
EDEN RANCH 1	32	E3
EDEN RANCH 1	33	A4
EDEN RANCH 2	31	F6
EDEN RANCH 2	32	D6
EDEN RANCH 3	32	D6
EDEN RANCH 4	32	E5
EDEN RANCH 5	32	E4
EDEN RANCH 6	32	C4
EDEN RANCH 6A	32	C5
EDEN RANCH 7	32	B5
EDEN RANCH 8	21	E7
EDGAR OELKERS	71	C6
EDWIN A HANZ	69	F7
EDWIN A HANZ	70	A7
EICHBAUM BERG	46	B8
EICHBAUM BERG	60	B1
EICKENROHT	25	F8
EICKENROHT	26	A8
EICKENROHT	38	F1
EICKENROHT	39	A1
EICKENROHT ADDITION	70	E6
EIKEL STREET	70	B5
EL DORADO HEIGHTS 1	19	E5
EL DORADO HEIGHTS 2	19	D5
EL DORADO HEIGHTS 3	19	E5
EL DORADO HEIGHTS 4	19	E5
EL SITIO 1	66	D4
EL SITIO 2	66	D5
EL VIENTO ESTATES	19	A4
ELLA SP	71	A4
ELLA SP 2	71	B4
ELLEY	69	F7
ELLEY LANE 1	80	A2
ELLEY LANE 2	79	F2
ELLEY LANE 2	80	A2
ELLEY WEST 1	79	F3
ELLEY WEST 1	80	A3
ELM CREEK RANCH ESTATES	58	C3
ELM CREEK RANCH ESTATES 2	58	A4
ELM CREEK RANCH ESTATES 3	58	C3
ELM RIDGE ESTATES	38	B5
ELM VALLEY 1	38	F8
ELM VALLEY 1	39	A7
ELM VALLEY 1A	38	F8
ELM VALLEY 1A	39	A8
ELM VALLEY 2	39	A8
ELM VALLEY 2	53	A1
ELM VALLEY 3	39	A8
ELM VALLEY 3	53	A1
ELM VALLEY 4	38	F8
ELM VALLEY 4	39	A8
ELM VALLEY 4	52	F1
ELM VALLEY 4	53	A1
EMBREY TRI COUNTY BUSINESS CENTER 2	83	B2
EMERALD COTTAGES AT WV	69	D3
EMERALD VALLEY	31	D2
EMIL E 1	77	F2
EMIL E 2	77	F2
EMIL E 3	77	F2
EMIL E 4	77	F2
EMIL E 5	77	F2
EMIL E 6	77	F2
ENCINA VISTA	15	F6
ENCINA VISTA	16	A6
ENCINO HILLS 1	57	F2
ENCINO HILLS 1	58	A2
ENCLAVE AT CANYON LAKE (THE) 1	18	F5
ENCLAVE AT CANYON LAKE (THE) 2	18	E5
ENCLAVE AT CANYON LAKE (THE) 3	18	F5

	Page	Grid
ENCLAVE AT FAIR OAKS RANCH (THE)	49	A4
ENCLAVE AT WESTPOINTE VILLAGE 1	69	D3
ENCLAVE AT WESTPOINTE VILLAGE 2	69	D3
ENCLAVE AT WESTPOINTE VILLAGE 3	69	D3
ENCLAVE OF GARDEN RIDGE (THE) 1	74	E5
ENCLAVE OF GARDEN RIDGE (THE) 2	74	E5
ENGEL	77	B3
ENGEL ROAD INDUSTRIAL PARK 1	77	B4
ENGEL ROAD INDUSTRIAL PARK 2	77	B4
ENSENADA SHORES AT CANYON LAKE 1	28	F5
ENSENADA SHORES AT CANYON LAKE 1	29	B4
ENSENADA SHORES AT CANYON LAKE 2	29	A5
ENSENADA SHORES AT CANYON LAKE 3	29	B5
ENSENADA SHORES AT CANYON LAKE 4	29	B6
ENTERPRISE INDUSTRIAL PARK	82	F2
EPPLER MILLER	70	E1
ERBEN 1	71	A5
ERINS GLEN 1	29	D3
ERNA	52	F6
ESPINAZO DEL DIABLO	20	F4
ESPINAZO DEL DIABLO	21	A4
ESPINOZA	70	E3
ESQUIBEL	71	B2
ESTATES AT CARPERS CREEK (THE) 1	12	B6
ESTATES AT CARPERS CREEK (THE) 2	12	B5
ESTATES AT CARPERS CREEK (THE) 3	12	B6
ESTATES AT MOUNTAIN SPRINGS RANCH (THE)	41	A4
ESTATES AT RANCHO DEL LAGO (THE) 1	19	D2
ESTATES AT RANCHO DEL LAGO (THE) 3	12	C8
ESTATES AT RANCHO DEL LAGO (THE) 4	19	C1
ESTATES AT RANCHO DEL LAGO (THE) 5	19	C1
ESTATES AT RANCHO DEL LAGO (THE) 6	19	C2
ESTATES AT STONE CROSSING (THE) 1	69	E4
ESTATES AT STONE CROSSING (THE) 10	69	E4
ESTATES AT STONE CROSSING (THE) 2	69	D4
ESTATES AT STONE CROSSING (THE) 3	69	D4
ESTATES AT STONE CROSSING (THE) 4	69	D4
ESTATES AT STONE CROSSING (THE) 5	69	D5
ESTATES AT STONE CROSSING (THE) 6	69	D5
ESTATES AT STONE CROSSING (THE) 7	69	E5
ESTATES AT STONE CROSSING (THE) 8	69	E5
ESTATES OF SPRING BRANCH MEADOWS (THE)	15	B7
EVERETT	74	D7
EVERGREEN VILLAGE 1	70	A8
EVERGREEN VILLAGE 1A	69	F8
EVERGREEN VILLAGE 1A	70	A8
EVERGREEN VILLAGE 2	70	A8
EVERGREEN VILLAGE 2	78	A1
EVERGREEN VILLAGE 3	70	A8
EVERGREEN VILLAGE 3	78	A1
EXECUTIVE PARK 1	70	E6
EXECUTIVE PARK 2	70	E7
EXECUTIVE PARK 3	70	D7

-- F --

	Page	Grid
F G 1	78	E1
FABIAN HEIGHTS	59	D8
FABIAN HEIGHTS	70	D1
FAIR OAKS RANCH COMAL COUNTY 1	48	F5
FAIR OAKS RANCH COMAL COUNTY 10	48	C7
FAIR OAKS RANCH COMAL COUNTY 11	48	F6
FAIR OAKS RANCH COMAL COUNTY 12	48	D6
FAIR OAKS RANCH COMAL COUNTY 13	48	D6
FAIR OAKS RANCH COMAL COUNTY 14 (RIVER VALLEY)	48	D6
FAIR OAKS RANCH COMAL COUNTY 2	48	E5
FAIR OAKS RANCH COMAL COUNTY 3	48	F6
FAIR OAKS RANCH COMAL COUNTY 4	48	F6
FAIR OAKS RANCH COMAL COUNTY 5	48	E6
FAIR OAKS RANCH COMAL COUNTY 6 (DEER MEADOWS EST)	48	D6
FAIR OAKS RANCH COMAL COUNTY 7 (CIBOLO TRAILS)	48	D7
FAIR OAKS RANCH COMAL COUNTY 8 (CIBOLO TRAILS)	48	D7
FAIR OAKS RANCH COMAL COUNTY 9 (CIBOLO TRAILS)	48	E7
FAIRFIELD INN NEW BRAUNFELS	71	B4
FAIRVIEW ACRES INC 1	74	D5
FAIRWAY RIDGE 1	76	B8
FAIRWAY RIDGE 2	76	B8
FAIRWAYS AT CANYON LAKE (THE)	29	E8
FAIRWAYS AT SCENIC HILLS 1 (THE)	76	C7
FAIRWAYS AT SCENIC HILLS 2 (THE)	76	C7
FAIRWAYS AT SCENIC HILLS 3A (THE)	76	C7
FAIRWAYS AT SCENIC HILLS 3B (THE)	76	D7
FAMILY DOLLAR SATTLER	31	D6
FARIAS	77	C2
FAUST FIELD 1	60	C8
FEDEX FREIGHT SCHERTZ TEXAS	83	B2
FEHLIS	71	A5
FELLERS	79	B2
FERDINAND & MATHILDE HANZ ESTATE PARTITION	70	F1
FERNANDEZ	15	E6
FERRY	70	F1
FIELDS OF MORNINGSIDE	78	B1
FINKEL	15	F6
FINKEL	16	A6
FIRESIDE INN	71	F8
FIRST BAPTIST CHURCH OF BULVERDE	53	A2
FIRST MOUNTAIN 1	30	D7
FISCHER ESTATES	78	D1
FISCHER PLACE	69	C1
FISCHER THIRTY TWO	11	B5
FIVE OAKS	29	F6
FIVE OAKS	30	A6
FLAT CREEK	41	B1
FLIGHT ACRES	18	F5
FLIGHT ACRES	19	A5
FM 1101 CREEKSIDE 1	71	F1
FM 2673 SE	29	A5
FOREST HILLS	74	B3
FOREST HILLS 2	74	B4
FOREST OF GARDEN RIDGE (THE)	74	D8
FOREST OF GARDEN RIDGE (THE)	82	D1
FOREST OF GARDEN RIDGE (THE) 2	74	D8
FOREST PARK	69	F3
FOREST PARK	70	A4
FOREST PARK 2	70	A4
FOREST PARK 2 EXT 1	70	A4
FOREST PARK 3	69	F3
FOREST PARK 4	69	F3
FOREST PARK 4	70	A3
FOREST RIDGE 1	69	E5
FOREST RIDGE 2	69	E5
FOREST VIEW NORTH 2	6	E6
FOREST WATERS	74	D6
FORRES WOOD 1	70	F3
FORREST WILSON	54	F4
FOUR OAKS	75	A7
FOX HILL 1	27	C7
FOX HILL 2	27	C7
FRALICK	31	E4
FRANK NOWOTNY	68	F1
FRANK NOWOTNY	69	A1
FRANK REAL	59	E8
FRANKLIN	26	C4
FRANKS	71	D5
FRED OFFERMANN	71	A1
FRED SOEFJE	71	D1
FREEWAY MANOR	83	F1
FREIHEIT 1	71	C3
FREIHEIT 2	71	C3
FREIHEIT ACRES 1	71	C4
FRIESENHAHN HILL	74	B6
FRISCH AUF	57	D6
FULLER	30	A7

-- G --

	Page	Grid
G AND P RANCH	15	F3
G K GROVES	59	F3
GARDEN OAKS 1	74	B4
GARDEN OAKS 2	74	A4
GARDEN OAKS 3	73	F4
GARDEN OAKS 3	74	A4
GARDEN PARK 1	71	A2
GARDEN PARK 2	71	A2
GARDEN PARK 3	71	A2
GARDEN PARK 4	70	F2
GARDEN PARK 4	71	A2
GARDEN PARK 5	71	A2
GARDEN PARK 6	70	F3
GARDEN PARK 6	71	A2
GARDEN PARK 7	71	A2
GARDEN PARK COMMERCIAL 1	70	F2
GARDEN PARK COMMERCIAL 1	71	A2
GARDEN PARK COMMERCIAL 2	70	F2
GARDEN PARK COMMERCIAL 2	71	A2
GARDEN RIDGE CITY HALL	74	F6
GARDEN RIDGE ESTATES 1	74	E7
GARDEN RIDGE ESTATES 10	74	F8
GARDEN RIDGE ESTATES 11	74	E7
GARDEN RIDGE ESTATES 13	74	E8
GARDEN RIDGE ESTATES 2	74	E7
GARDEN RIDGE ESTATES 3	74	D7
GARDEN RIDGE ESTATES 4	74	E6
GARDEN RIDGE ESTATES 4A	74	E6
GARDEN RIDGE ESTATES 4B	74	E6
GARDEN RIDGE ESTATES 4C	74	E5
GARDEN RIDGE ESTATES 5	74	E6
GARDEN RIDGE ESTATES 6	74	F6
GARDEN RIDGE ESTATES 7	74	E7
GARDEN RIDGE ESTATES 8	74	F7
GARDEN RIDGE ESTATES 9	74	F7
GARDENS OF EVERGREEN	70	A8
GARDENS OF EVERGREEN	78	A1
GARDENS OF HUNTERS CREEK (THE) 1	69	D2
GARDENS OF HUNTERS CREEK (THE) 2	69	D2
GARDENS OF HUNTERS CREEK (THE) 3	69	D2
GARDENS OF HUNTERS CREEK (THE) 4	69	E2
GARDENS OF RANCH ESTATES 1	78	F2
GARDENS OF RANCH ESTATES 2	78	F2
GARDENS OF VILLAGE WEST (THE)	43	B1
GCP	83	B2
GENERATIONS	71	F2
GENUINE PARTS	83	A3
GEORG RANCH 10	74	E4
GEORG RANCH 11	74	E5
GEORG RANCH 1A	74	D5
GEORG RANCH 1B	74	D5
GEORG RANCH 2	74	D4
GEORG RANCH 3	74	D5
GEORG RANCH 4	74	E4
GEORG RANCH 5	74	C5
GEORG RANCH 6	74	C5
GEORG RANCH 7	74	C5
GEORG RANCH 8	74	E4
GEORG RANCH 9	74	E4
GEORGE	69	F7
GEORGE 2	69	F7
GEORGE 3	69	F7
GEORGE DURRWACHTERS	70	A7
GILL	71	B3
GLEN BROOK ADDITION	71	B3
GLEN BROOK ADDITION 2	71	B2
GLEN ROY	31	B4
GLENNMARE 1	18	C6
GLENNMARE 2	18	C5
GLENWOOD	36	E8
GLENWOOD	37	A8
GLENWOOD	50	E1
GLENWOOD	51	A1
GLORIA DEO ACADEMY	52	C2
GOEBEL 1	77	D3
GOEBEL 2	77	D3
GOMEZ	74	B5
GOUDGE	82	A1
GRAND CYPRESS	70	F5
GRANDVIEW ADDITION	69	F3
GRANDVIEW ADDITION	70	A3
GREEN MEADOWS	70	C8
GREEN MEADOWS 10	70	C8
GREEN MEADOWS 11	70	C8
GREEN MEADOWS 12	70	C8
GREEN MEADOWS 13	70	C8
GREEN MEADOWS 2	70	C8
GREEN MEADOWS 3	70	C8
GREEN MEADOWS 3 BLOCK 2	70	C8
GREEN MEADOWS 3 BLOCK 3	70	C8
GREEN MEADOWS 4	70	C8
GREEN MEADOWS 5	70	C8
GREEN MEADOWS 6	70	C7
GREEN MEADOWS 7	70	C7
GREEN MEADOWS 8	70	C7
GREEN MEADOWS 9	70	C8
GREEN VALLEY ESTATES	70	E7
GREENS AT CANYON LAKE (THE)	29	F7
GREENWAY PLAZA	77	F1
GREYSTONE	67	A3
GREYSTONE 1	78	E1
GREYSTONE 2	78	E1
GREYSTONE 3	78	E2
GREYSTONE 4	78	E2
GRUENE 16	70	F1
GRUENE 16	71	A1
GRUENE ACRES BUSINESS PARK	60	A6
GRUENE ARBORS	60	A7
GRUENE COUNTRY 1	71	A1
GRUENE COUNTRY 2	71	A1
GRUENE COURTYARD 1	71	A2
GRUENE COURTYARD 2	71	A1
GRUENE COURTYARD 3	71	A2
GRUENE COURTYARD 4	71	A1
GRUENE COVE 1	59	F8
GRUENE COVE 1	60	A8
GRUENE CROSSING 1	60	B8
GRUENE CROSSING 1	71	B1
GRUENE CROSSING 2	60	B8
GRUENE CROSSING 2	71	B1
GRUENE CROSSING 3	60	B8
GRUENE CROSSING 4	60	B8
GRUENE CROSSING OFFICE PARK	60	B8
GRUENE CROSSING OFFICE PARK	71	B1
GRUENE CROSSING OFFICE PARK 1	71	A1
GRUENE CROSSING OFFICE PARK 2	71	B1
GRUENE ESTATES	59	F1
GRUENE ESTATES	60	A1
GRUENE GARDEN	59	F8
GRUENE GARDEN	60	A8
GRUENE HAVEN	45	F3
GRUENE HAVEN	46	A3
GRUENE LEAF	59	F8
GRUENE LEAF 2	59	F8
GRUENE LEAF 2	70	F1
GRUENE RIVER	59	C4
GRUENE RIVER PLACE	59	F8
GRUENE RIVER PLACE	70	F1
GRUENE RIVER RESORT AND RECREATION CENTER	59	E7
GRUENE RIVER ROCK RESORT	59	F8
GRUENE RIVER ROCK RESORT	70	F1
GRUENE ROAD	71	A2
GRUENE ROAD 1	71	A2
GRUENE ROAD 2	71	A2
GRUENE ROAD 3	71	A2
GRUENE ROAD 4	71	A1
GRUENE ROAD 5	71	A1
GRUENE SUNDAY HAUS ADDITION	60	A6
GRUENE WALD	59	F7

	Page	Grid
GRUENE WINERY	59	F8
GRUENECLIFF 1	59	F8
GRUENECLIFF 2	59	F8
GRUENEFIELD 1	60	A6
GRUENEFIELD 2	60	A6
GRUENEFIELD 4	60	B6
GRUENEWOOD VILLA	70	A2
GUADA COMA	70	E4
GUADALUPE RIVER CLUB 1	31	E5
GUADALUPE RIVER ESTATES	26	B6
GUADALUPE TERRACE ESTATES 1	70	E1
GUAJARDO	70	A7
GULF	71	A5
GUS BECKER CAMP	59	F8
GUTIERREZ RANCH	40	A2

-- H --

	Page	Grid
H C RANCH	54	A2
H K D	70	F1
H N	70	D8
H T S 2	76	A8
HADLOCK PLAZA	60	C8
HAMEL	69	E7
HANCOCK CANYON 1	19	B4
HANCOCK OAK HILLS	19	A4
HANKAMER	57	D7
HANSMANN ESTATES	60	E7
HANZ 1	71	A1
HANZ ESTATE LOT 8	70	E1
HANZ ESTATES 1	71	A1
HANZ ESTATES 2	60	A8
HANZ ESTATES LOT 1 BLOCK 3	60	A8
HANZ ESTATES LOT 20	70	F1
HANZ ESTATES LOT 3 BLOCK 4	71	A1
HANZ ESTATES LOTS 1 & 2 BLOCK 4	60	A8
HANZ ESTATES LOTS 1 & 2 BLOCK 4	71	A1
HARLEY ACRES	16	B6
HARRAL	76	A7
HARRIS	70	A2
HARRIS HEIGHTS	30	B6
HAVENWOOD AT HUNTERS CROSSING 1	46	F8
HAVENWOOD AT HUNTERS CROSSING 1	60	F1
HAVENWOOD AT HUNTERS CROSSING 2	46	E7
HAVENWOOD AT HUNTERS CROSSING 3	46	D5
HAVENWOOD AT HUNTERS CROSSING 4	46	C7
HAYDN PLACE	70	D7
HAYES	70	D4
HEALTH COMMONS	71	E2
HEATHER GLEN 1	71	B1
HEATHER GLEN 2	60	B8
HEATHER GLEN 2	71	B1
HEATHER GLEN 3	60	B8
HEATHER GLEN 3	71	B1
HEATHERFIELD 1	61	A8
HEATHERFIELD 2	61	A8
HEB BULVERDE	39	A7
HEB NEW BRAUNFELS	70	D6
HEB NEW BRAUNFELS 1	70	D6
HEB NEW BRAUNFELS 2	60	D8
HEIGHTS (THE)	30	E2
HEIMER LANGE ROAD	38	F1
HEIMER LANGE ROAD	39	A1
HEIMER LANGE ROAD 2	38	F1
HELMS TERRACE 1	70	F6
HELMS TERRACE 2	70	F6
HELMS TERRACE 3	70	F6
HELMS TERRACE 4	70	F6
HELMS TERRACE 5	70	F6
HELMS TERRACE 6	70	F7
HELMS TERRACE 6	71	A7
HENK 1	70	C8
HENK 1	78	C1
HENK 2	78	C1
HENKE	15	E6
HERBELIN RANCH	56	C4
HERBERT M GRUEN	54	B2
HERITAGE ESTATES 1	28	F8
HERITAGE ESTATES 1	29	A8
HERITAGE ESTATES 1	41	F1
HERITAGE ESTATES 1	42	A1
HERITAGE OAKS 1	41	E8
HERITAGE OAKS 1	55	D1
HERITAGE OAKS 2	41	E8
HERITAGE OAKS 2	55	E1
HERITAGE PARK 1	60	F5
HERITAGE PARK 2	60	F5
HERITAGE PARK AT MORNINGSIDE	77	F2
HEYNIS ACRES	70	A8
HEYNIS ESTATES	71	A2
HGV INVESTMENTS 1	75	E7
HIDDEN OAKS 1	50	F3
HIDDEN OAKS 2	50	F4
HIDDEN OAKS 3	50	E4
HIDDEN VALLEY ESTATES	30	A8
HIDEAWAY	16	F7
HIGGS	74	D2
HIGH CHAPARRAL 1	67	B3
HIGH COTTON ESTATES	59	F8
HIGH COTTON ESTATES	70	F1
HIGH POINT 1	59	F6
HIGH POINT 1	60	A6
HIGH POINT 2	59	F6
HIGH POINT 2	60	A6
HIGH POINT 3	59	F6
HIGH POINT 3	60	A6
HIGH RIDGE RANCH	7	D8
HIGH RIDGE RANCH	11	D1
HIGHLAND GROVE 1	78	A1
HIGHLAND GROVE 10	78	A2
HIGHLAND GROVE 2	78	B1
HIGHLAND GROVE 3	78	A2
HIGHLAND GROVE 4A	78	B2
HIGHLAND GROVE 4B	78	B2
HIGHLAND GROVE 5	78	A2
HIGHLAND GROVE 6	78	A1
HIGHLAND GROVE 7A	78	A2
HIGHLAND GROVE 8	78	B2
HIGHLAND OAKS	70	C2
HIGHLAND PARK ADDITION	70	B6
HIGHLAND TERRACE	30	C7
HIGHLANDS (THE)	39	B8
HIGHLANDS (THE)	53	B1
HIGHLANDS COMMERCIAL SITES (THE)	39	B8
HIGHLANDS COMMERCIAL SITES (THE)	53	B1
HIGHTOWER	77	D1
HILL COUNTRY MEMORIAL GARDENS	41	B8
HILL COUNTRY RESORT 1	19	D7
HILL COUNTRY RESORT 10	19	D6
HILL COUNTRY RESORT 11	19	E6
HILL COUNTRY RESORT 12	19	D6
HILL COUNTRY RESORT 13	19	D6
HILL COUNTRY RESORT 2	19	D7
HILL COUNTRY RESORT 3	19	D7
HILL COUNTRY RESORT 4	19	D6
HILL COUNTRY RESORT 5	19	E6
HILL COUNTRY RESORT 6	19	D6
HILL COUNTRY RESORT 7	19	D7
HILL COUNTRY RESORT 8	19	D6
HILL COUNTRY RESORT 9	19	D7
HILL CREEK	18	D2
HILLCREST ESTATES	19	D3
HILLS AT MOUNTAIN SPRINGS RANCH (THE)	41	C3
HILLS OF CROSS CANYON RANCH 1	9	E5
HILLSIDE ON LANDA 1	69	F5
HILLTOP ENTERPRISE LTD	29	A5
HILLTOPPER 1	78	D1
HILMAR KRUEGER ADDITION	70	B7
HN 35 1	60	E6
HN 35 2	60	E6
HOFFMAN OAKS	46	B8
HOFFMAN OAKS	60	B1
HOGAN 281	39	B8
HOLTMAN	70	B7
HOME DEPOT CALL CENTER	71	A1
HOMESTEAD 1A	76	D7
HOMESTEAD OAKS	57	F3
HOMESTEAD OAKS	58	A3
HOMESTEAD OFFSITE LIFT STATION	76	E6
HONEY CREEK ESTATES	37	D4
HONEY CREEK ESTATES 2	37	E3
HONEY CREEK RANCHES	37	D5
HONEYSUCKLE ROSE ESTATES 1	11	F5
HONEYSUCKLE ROSE ESTATES 1	12	A5
HONN	70	D6
HORSESHOE FALLS BUSINESS PARK	31	C5
HORSESHOE FALLS ESTATES 1	31	C5
HORSESHOE FALLS ESTATES 2	31	C6
HORSESHOE FALLS ESTATES 3	31	C5
HOWELL PARK	74	F8
HUBERTUS RETAIL	76	A8
HUECO ESTATES 1	58	A7
HUECO SPRINGS RANCHES 1	58	C6
HUECO SPRINGS RANCHES 2	58	D5
HUISACHE ACRES 1	78	E1
HUISACHE ACRES 2	78	E1
HUNT 1	77	B2
HUNTER	47	E5
HUNTER FLORES 1	71	B5
HUNTER FLORES 2	71	A5
HUNTER HILLS	60	C3
HUNTER OAKS	46	E8
HUNTER OAKS	60	F1
HUNTERS CREEK 1	69	D2
HUNTERS CREEK 10	69	C3
HUNTERS CREEK 11	69	D3
HUNTERS CREEK 12	69	D2
HUNTERS CREEK 2	69	D2
HUNTERS CREEK 3	69	C3
HUNTERS CREEK 4	69	C3
HUNTERS CREEK 5	69	C3
HUNTERS CREEK 6	69	D2
HUNTERS CREEK 7	69	C3
HUNTERS CREEK 8	69	D3
HUNTERS CREEK 9	69	C3
HUNTERS CREEK BUSINESS PARK	69	D2

-- I --

	Page	Grid
I 35 INDUSTRIAL PARK	77	E2
I 35 LOGISTICS CENTER	69	E8
I 35 LOGISTICS CENTER	77	E1
IKELS 1	78	E1
INDIAN CREEK RIDGE	52	C3
INDIAN HILLS 3	15	E3
INDIAN HILLS ESTATES 1	15	D3
INDIAN HILLS ESTATES 2	15	D4
INDUSTRY	71	B4
INDUSTRY 2	71	B4
INDUSTRY BLOCK 1	71	B4
INGRAM ACRES	59	F8
INLAND ESTATES	42	B2
INTERCOASTAL CONTRACTORS	75	F7
INTSEL	82	F1
INTSEL	83	A1
IRON HORSE ESTATES	57	E1
ISELIN CORNER COMMERCIAL	70	F8
ISLAND OAKS 1	30	B8
ISLAND OAKS 1	43	B1
ISLANDVIEW OFFICE ADDITION	43	B1

-- J --

	Page	Grid
J & J PROPERTIES	71	E8
J & R	70	D8
J A L	29	E8
J H ACRES	71	C5
J M	71	B3
JACKSON HEIGHTS	71	B3
JAHN ADDITION	70	E5
JAHNSEN RANCH 1	52	C3
JARISCH 2	77	B2
JDJ RANCH	43	B1
JELLYSTONE RV PARK	31	C5
JENTSCH ACRES	69	E6
JENTSCH ACRES EXTENSION	69	E5
JETHRO LANE INDUSTRIAL 1	82	B1
JOHN BROWNS PEAK	30	F7
JOHN FAMILY PROPERTIES LLC	82	F3
JOHN HALL	54	B1
JOHN KNOX ACRES	12	F7
JOHNSON	38	D7
JOHNSON COMMERCIAL	77	D2
JOHNSON HILL	70	B3
JOHNSON RANCH 1 JOHNSON WAY	53	B5
JOHNSON RANCH 1 PHASE 1	53	B5
JOHNSON RANCH 1 PHASE 2	53	B5
JOHNSON RANCH 2	53	B5
JOHNSON RANCH 3 PHASE 1	53	B4
JOHNSON RANCH 3 PHASE 2	53	B4
JOHNSON RANCH 4	53	B5
JOHNSON RANCH 5	53	B4
JOHNSON RANCH 6	53	B4
JOHNSON RANCH AMENITY PARK AND JOHNSON WAY	53	B4
JOHNSON RANCH EMS	53	B6
JOHNSON RANCH MIXED USE FM 1863, BLOCK A, LOT 2	53	B6
JOHNSON RANCH MIXED USE FM 1863, BLOCK A, LOT 3	53	B6
JOHNSON RANCH NORTH 1	53	B3
JOHNSON RANCH NORTH 10	53	C3
JOHNSON RANCH NORTH 2	53	B3
JOHNSON RANCH NORTH 3	53	B3
JOHNSON RANCH NORTH 4	53	B2
JOHNSON RANCH NORTH 5	53	B2
JOHNSON RANCH NORTH 6	53	B2
JOHNSON RANCH NORTH 7	53	B2
JOHNSON RANCH NORTH DETENTION POND	53	C3
JOHNSON RANCH NORTH MASTER TRACT	53	B3
JOHNSON RANCH NORTH MASTER TRACT 2	53	B3
JOHNSON RANCH NORTH MASTER TRACT 3	53	C3
JOHNSON RANCH PHASE 1	53	B6
JONAS RANCH	21	D6

-- K --

	Page	Grid
KADERLI	47	D8
KADERLI 2	47	D8
KAHNS	76	A8
KAMP KENDRICK	59	F8
KAPLAN RANCH (THE)	55	F2
KAPLAN RANCH (THE)	56	A2
KAPLAN RANCH (THE) 2	55	F2
KAPLAN RANCH (THE) 2	56	A2
KAPLAN RANCH (THE) 3	55	F3
KAPLAN RANCH (THE) 4	55	F3
KAPLAN RANCH (THE) 5	55	F3
KARAN ESTATES	54	E2
KASTNER 1	71	A5
KASTNER 2	71	A5
KAYDEN PARK 2	71	B1
KEN MOYER	71	B2
KENDRICK PLACE	70	C5

	Page	Grid
KENSING	70	F7
KENSINGTON OF NEW BRAUNFELS	70	A7
KENTUCKY PLACE	70	D7
KERLICK PLACE	69	F3
KESTREL AIR PARK	38	F5
KESTREL AIR PARK	39	A5
KESTREL AIR PARK 2	39	B5
KESTREL AIR PARK 3	38	F5
KESTREL AIR PARK 3	39	A5
KIMBELS ACRE	60	D3
KINGS COVE 1	28	F2
KINGS COVE 1	29	A2
KINGS POINT	18	E8
KINGS POINT 2	18	E7
KINGS POINT 3	18	E7
KINGS POINT EAST	18	E7
KINGSWOOD 3	34	C7
KIRKWOOD 1	69	F2
KIRKWOOD 2	69	F3
KIRKWOOD COMMERCIAL 3	69	F3
KIRKWOOD COMMERCIAL 4	69	F3
KLAR RANCH	49	B4
KLEIN ROAD C-STORE	78	E4
KLEIST ESTATES	19	D7
KNEUPPER 1	71	A4
KNEUPPER 2	71	A4
KNEUPPER 3B	71	A4
KNEUPPER HOMESTEAD	38	F8
KNEUPPER HOMESTEAD	39	A8
KNIBBE	26	B2
KNUDSON	78	C3
KOEHLER	77	B4
KOWALD	71	B2
KRAUSE RANCH 1	28	B8
KRAUSE RANCH 2	28	B8
KRIPPCO	75	F7
KUEHLER ADDITION	70	F5
KUEHLER ESTATES	71	A6
KUNTRY KORNER ESTATES	31	E5

-- L --

	Page	Grid
L K	70	D2
L M J	59	F8
L M J	60	A8
L M J	70	F1
L M J	71	A1
LACKEY 1	45	F7
LACKS	76	D5
LADSHAW PARTNERSHIP LTD	75	A8
LAKE CANYON YACHT CLUB	30	D2
LAKE FRONT COURT	71	B5
LAKE FRONT HIDEAWAY 1	71	B5
LAKE OF THE HILLS ESTATES BLOCK 16	15	D1
LAKE OF THE HILLS ESTATES BLOCK 2	15	D1
LAKE OF THE HILLS ESTATES BLOCK 20	8	F8
LAKE OF THE HILLS ESTATES BLOCK 20	15	F1
LAKE OF THE HILLS ESTATES BLOCK 21	8	E8
LAKE OF THE HILLS ESTATES BLOCK 21	15	E1
LAKE OF THE HILLS ESTATES BLOCK 22	8	E8
LAKE OF THE HILLS ESTATES BLOCK 22	15	E1
LAKE OF THE HILLS ESTATES BLOCK 35	8	F8
LAKE OF THE HILLS ESTATES BLOCK 35	15	E1
LAKE OF THE HILLS ESTATES BLOCKS 1-2, 4, 11-15	15	D2
LAKE OF THE HILLS ESTATES BLOCKS 26-31	8	E8
LAKE OF THE HILLS ESTATES BLOCKS 26-31	15	E1
LAKE OF THE HILLS ESTATES BLOCKS 28, 30 & 31	15	E1
LAKE OF THE HILLS ESTATES BLOCKS 3-9	15	D1
LAKE RIDGE AT CANYON LAKE 1	18	C4
LAKE RIDGE AT CANYON LAKE 2	18	B4
LAKE RIDGE AT CANYON LAKE 3	18	B4
LAKE VIEW PARK 1	28	E3
LAKESIDE ADDITION SECOND PORTION	70	E5
LAKESIDE ADDITION SW PORTION	70	E5
LAKESIDE DEVELOPMENT CO	19	B4
LAKEVIEW HEIGHTS 2	30	F7
LAKEVIEW RIDGE	18	C5
LAKEWOOD ESTATES	18	D2
LAKEWOOD HILLS ON CANYON LAKE 1	18	D6
LAMAR SCHOOL	70	E3
LANDA PARK ESTATES	70	C2
LANDA PARK HIGHLANDS	70	C2
LANDA PARK HIGHLANDS 2	70	A2
LANDA PARK HIGHLANDS NO 2 ANNEX	70	A3
LANDA PLACE	69	F5
LANDA PLACE	70	A5
LANDA VILLAGE	69	F5
LANDA VILLAGE	70	A5
LANDA VILLAGE 2	70	A4
LANDA WOODS	70	A4
LANEY	47	D8
LANEY	61	D1
LANGE	71	C1
LANGE RANCH	39	A1
LANGE RANCH 2	38	F1
LANGE RANCH 2	39	A1
LANGTRY VILLAGE	71	B3
LANTANA RIDGE 1	38	E2
LANTANA RIDGE 2	38	E2
LANTANA RIDGE 3	25	D8
LANTANA RIDGE 3	38	D1
LANTANA RIDGE 4	38	E1
LANTANA RIDGE 5	38	E2
LANTANA RIDGE 6	38	F1
LANTANA RIDGE 7	38	D2
LANTANA RIDGE 8	38	F2
LANTANA RIDGE 9	38	E2
LARRY MILLER HOME SITE	40	B5
LASERWASH 1	70	D6
LAST STOP (THE)	60	D2
LATTER DAY SAINTS	70	F1
LAUBACH 1	78	C3
LAUREL HEIGHTS 1	69	E4
LAUREL HEIGHTS 2	69	F4
LAUREL HEIGHTS 3	69	F4
LAUREL HEIGHTS 3A	69	F4
LAZY DIAMOND RANCHETTES LOT 30	18	C3
LAZY G RANCH EXTENSION (THE)	16	C3
LD3 RANCH	42	F3
LD3 RANCH	43	A3
LEANING OAKS RANCH	15	C8
LEANING OAKS RANCH	26	C1
LEBLANC	71	A4
LEE STANGE	70	D6
LEES WAY	77	E1
LEGEND POND LEGEND MEADOW 1	78	E4
LEGEND POND LEGEND MEADOW 2	78	E5
LEGEND POND LEGEND MEADOW 4	78	E5
LEGEND POND LEGEND POINT 1	78	E4
LEGEND POND LEGEND POINT 2	78	E5
LEGEND POND LEGEND POINT 3	78	E5
LEGEND POND LEGEND POINT 4	78	E5
LEGEND POND LEGEND POINT 5	78	F4
LEGEND POND LEGEND POINT 6	78	F5
LEGEND POND LEGEND POINT 7	78	F5
LEGENDS AT RANCHO DEL LAGO (THE) 1	11	F8
LEGENDS AT RANCHO DEL LAGO (THE) 1	12	A8
LEGENDS AT RANCHO DEL LAGO (THE) 1	18	F1
LEGENDS AT RANCHO DEL LAGO (THE) 1	19	A1
LEGENDS AT RANCHO DEL LAGO (THE) 2	11	F8
LEGENDS AT RANCHO DEL LAGO (THE) 2	18	F1
LEGENDS AT RANCHO DEL LAGO (THE) 2	19	A1
LEGENDS AT RANCHO DEL LAGO (THE) 3	12	A8
LEGENDS AT RANCHO DEL LAGO (THE) 3	19	A1
LEHMANN ACRES	71	B2
LEHMANN ESTATES, LOT 1	60	C8
LEHMANN ESTATES, LOTS 2 & 3	60	C8
LEONARD A KRAMER	70	A8
LEWIS RANCH 1	66	E7
LEWIS RANCH 1	67	A7
LEWIS RANCH 2	66	E8
LEWIS RANCH 2	74	E1
LEWIS RANCH 3	66	D8
LEWIS RANCH 3	74	D1
LIAHONA	42	B1
LIBERTY PASS	82	E3
LICATA RANCH	53	C1
LIFEHAUS INDUSTRIAL PARK 1	60	C7
LIFEHAUS INDUSTRIAL PARK 2	60	C8
LIFEHAUS INDUSTRIAL PARK 4	60	C8
LIL RUSTLER RANCH	26	F3
LIL RUSTLER RANCH	27	A3
LINDA LEDGES	18	E3
LINDNER	70	D6
LINDSEY ACRES	51	E6
LINNARTZ	59	D8
LITTLE CREEK	38	C4
LITTLE PONDEROSA 1	44	D2
LITTLE PONDEROSA 2	44	D2
LIVE OAK ESTATES	21	E7
LIVING ROCK ACADEMY	52	E7
LL 2	11	F5
LOMA VERDE 1	70	C8
LOMA VERDE 1	78	C1
LOMA VERDE 2	70	C8
LOMA VERDE 2	78	C1
LOMA VERDE 3	70	B8
LOMAS ESCONDIDAS 1	39	C8
LOMAS ESCONDIDAS 2	53	C1
LOMAS ESCONDIDAS 3	39	C8
LOMAS ESCONDIDAS 3	53	C1
LOMAS ESCONDIDAS 4	39	D7
LOMAS ESCONDIDAS 5	39	D8
LOMAS ESCONDIDAS 5	53	D1
LOMAS ESCONDIDAS 6	53	D2
LONE OAK 1	58	A2
LONE STAR ADDITION	70	A7
LONE STAR ADDITION 2	70	A6
LONE STAR STORAGE CENTER	69	F6
LONESOME DOVE 1	78	E4
LONESOME DOVE 2	78	D3
LONG RANCH	58	A8
LOOKOUT BUSINESS CENTER 1	82	E2
LORI HEIGHTS	69	D6
LORI HEIGHTS 2	69	E6
LOS RANCHITOS DE SOLMS	77	D1
LOS TRES AMIGOS ESTATES	30	A7
LOST CANYON 1	46	B8
LOST CANYON 1	59	F1
LOST CANYON 1	60	A1
LOST CANYON 2	45	F8
LOST CANYON 2	46	A8
LOST CANYON 2	59	F1
LOST CANYON 2	60	A1
LOST MEADOWS	15	C4
LOST TRAIL RANCH	33	C8
LOST TRAIL RANCH	46	C1
LOWER COLORADO RIVER AUTHORITY COMAL POWER PLANT	70	C4
LOWES ACRES	16	A4
LOWES OF NEW BRAUNFELS	70	C7
LOWMAN	77	D1
LOWMAN ADDITION	70	F6
LT	71	C5
LUCKY SEVEN	57	E5
LUNDGREN	39	A7
LUXE CREEKSIDE (THE)	71	E1

-- M --

	Page	Grid
M F S	70	E6
M N	70	D4
MAGNOLIA SPRINGS 1	76	F3
MAGNOLIA SPRINGS 1	77	A3
MAGNOLIA SPRINGS 2	76	F3
MAGNOLIA SPRINGS 2	77	A3
MAGNOLIA SPRINGS 3	76	F4
MAGNOLIA SPRINGS 3	77	A4
MAGNOLIA SPRINGS 4	77	A3
MAGNOLIA SPRINGS 5	76	F3
MAGNOLIA SPRINGS 5	77	A3
MAGNOLIA SPRINGS 6	76	F3
MAGNOLIA SPRINGS 6	77	A3
MAGNOLIA SPRINGS 7	77	A3
MAGNOLIA SPRINGS 8	76	F4
MAGNOLIA SPRINGS 8	77	A4
MANOR CREEK 1	58	B8
MANOR CREEK 1	69	B1
MANOR CREEK 2A	58	B8
MANOR CREEK 2B	58	B8
MANOR CREEK 2B	69	B1
MANOR CREEK 3	58	B8
MANOR CREEK 4	58	C8
MANOR CREEK 4	69	B1
MANOR CREEK 5A	58	C8
MANOR CREEK 5B	58	C8
MANOR CREEK 6	58	C7
MAPLES	70	A8
MARICOPA RANCH 1	31	D5
MARICOPA RANCH 2	31	D5
MARICOPA RANCH 3	31	D5
MARTIN SOEFJE	60	D8
MARTIN SOEFJE	71	D1
MARTYS MOUNTAIN	30	E2
MARVIN KLEIN	71	B7
MCCULLAGH HEIGHTS	70	D8
MCCULLAGH HEIGHTS	78	D1
MCGAR ADDITION	70	A5
MCGUFFIN	53	D4
MCMILLEN	71	C1
MEADOURS BUSINESS PARK	31	D7
MEADOW CREEK	78	C1
MEADOW SPRINGS ESTATES 1	36	A5
MEADOW VIEW	71	B5
MEADOWS OF MORNINGSIDE (THE) 1	77	E3
MEADOWS OF MORNINGSIDE (THE) 2	77	E3
MEADOWS OF MORNINGSIDE (THE) 5	77	E2
MEADOWS OF MORNINGSIDE (THE) 6	77	F2
MEDELLIN	77	C2
MEISTER HEIRS ESTATES	12	B7
MELSHIR ACRES	61	F4
MEMORIAL 1	78	D1
MEMORIAL 2	78	D1
MEMORIAL ESTATES	78	D1
METHODIST HEALTH SYSTEM	39	B6
MEYER ADDITION	70	F4
MEYER ADDITION	71	A5
MEYER RANCH 1	56	A2
MEYER RANCH 2	56	A2
MEYER RANCH 3	56	A1
MEYER RANCH 4	56	A1
MEYER RANCH 5	56	A1
MEYERS LANDING 1	71	F4
MEYERS MOUNTAIN	20	F6
MEYERS MOUNTAIN	21	A6
MIDTEX TIMBER HOLLOW	69	C2
MIDTEX TIMBER HOLLOW 2	69	C1
MILES PARKER ESTATES	31	C6
MILLER	59	F8
MILLER ESTATES	74	E4
MILLER PLAZA	70	C5
MILLTOWN	70	F5
MILLTOWN EXTENSION 1	70	F5
MILLTOWN EXTENSION 1	71	A5
MIMS	75	E5
MISSION CROSSING	69	D3

	Page	Grid
MISSION FOREST 1	69	E4
MISSION FOREST 2	69	E4
MISSION FOREST 3	69	E4
MISSION HEIGHTS	69	F4
MISSION HILL MEDICAL & PROFESSIONAL VILLAGE	69	E3
MISSION HILLS 1	69	E4
MISSION HILLS 2	69	E4
MISSION HILLS RANCH 1	57	F8
MISSION HILLS RANCH 1	68	F1
MISSION HILLS RANCH 2	57	F8
MISSION HILLS RANCH 3	57	E8
MISSION HILLS RANCH 4	57	E7
MISSION HILLS RANCH 5	57	E7
MISSION HILLS RANCH 6	57	E7
MISSION HILLS RANCH 7A	57	E7
MISSION HILLS RANCH 7B	57	E7
MISSION HILLS RANCH 8	57	E7
MISSION OAKS 1	69	F3
MISSION OAKS 1 BLOCK 1	69	E3
MISSION OAKS 2	69	F4
MISSION OAKS 2 EXTENSION	69	F4
MISSION OAKS 3	69	F4
MISSION OAKS 3 EXTENSION 1	69	F4
MISSION OAKS 4	69	F4
MISSION OAKS 4	70	A4
MISSION OAKS 5	69	F4
MISSION OAKS 5	70	A4
MISSION OAKS CANYON	69	F4
MISSION RIDGE 1	69	E4
MISSION RIDGE 2	69	F5
MISSION VALLEY COMMERCIAL	58	A8
MISSION VALLEY COMMERCIAL	69	A1
MISSION VALLEY ESTATES 1	69	A2
MISSION VALLEY ESTATES 2	68	F2
MISSION VALLEY ESTATES 2	69	A2
MISTY ACRES 1	71	B5
MISTY ACRES 2	71	B6
MISTY HILLS 1	54	C6
MISTY HILLS 2	54	D6
MO BETTA RANCH 1	19	F5
MO BETTA RANCH 1	20	A4
MOCKINGBIRD HEIGHTS 1	70	B8
MOCKINGBIRD HEIGHTS 1	78	B1
MOCKINGBIRD HEIGHTS 1A	70	B8
MOCKINGBIRD HEIGHTS 2	70	B8
MOCKINGBIRD HEIGHTS 2	78	B1
MOCKINGBIRD HEIGHTS 3	70	B8
MOCKINGBIRD HEIGHTS 4	70	B8
MOCKINGBIRD HEIGHTS 4	78	B1
MOCKINGBIRD HEIGHTS 5	70	B8
MOCKINGBIRD HEIGHTS 6	70	B8
MOCKINGBIRD HEIGHTS 7	70	B8
MOELLER 1	79	B2
MOELLER 2	79	B2
MOELLER 3	79	A3
MONIER RANCH 1	27	F6
MONIER RANCH 1	28	A4
MONIER RANCH 2	27	F5
MONIER RANCH 3	27	F5
MONIER RANCH 4	27	F5
MONIER RANCH 4	28	A5
MONIER RANCH 5	27	F7
MONIER RANCH 5	28	A7
MONTE VERDE	45	D1
MONTEOLA	51	C3
MORNING MIST	70	A8
MORNING MIST	78	A1
MORNINGSIDE ACRES	70	B7
MORNINGSIDE TRAILS 1	77	D3
MORNINGSIDE TRAILS 2	77	E3
MORNINGSTAR	77	F2
MORRVIEW	30	B7
MORRWOODS RANCH 2	30	A7
MORRWOODS RANCH 3	29	F7
MORRWOODS RANCH 3	30	A7
MORRWOODS RANCH 4	30	B7
MORRWOODS RANCH 5	30	A7
MOUNTAIN LAUREL ESTATES 1	59	D3
MOUNTAIN LAUREL ESTATES 2	59	D3
MOUNTAIN OAKS 1	42	F1
MOUNTAIN OAKS 2	42	F1
MOUNTAIN SHADOWS	70	B3
MOUNTAIN SPRINGS RANCH 1	40	F2
MOUNTAIN SPRINGS RANCH 1	41	A2
MOUNTAIN SPRINGS RANCH 2	40	F4
MOUNTAIN SPRINGS RANCH 2	41	B3
MOUNTAIN SPRINGS RANCH 3	41	B2
MOUNTAIN VIEW ADDITION	70	A8
MT LOOKOUT 1	30	E2
MT LOOKOUT 2	30	E2
MTV NGUYEN	71	B5
MUELLER PARK	71	F8
MUENNINK	74	E7
MUSTANG VISTA 2	53	E4
MYERS GROVE	67	A3
MYERS RIDGE	74	C2
MYSTIC BLUFFS	17	F3
MYSTIC BLUFFS	18	A3
MYSTIC SHORES 1	17	F4
MYSTIC SHORES 1	18	A4
MYSTIC SHORES 10	16	F1
MYSTIC SHORES 10	17	A3
MYSTIC SHORES 11	17	D4
MYSTIC SHORES 12	9	F8
MYSTIC SHORES 12	10	A7
MYSTIC SHORES 12	16	F1
MYSTIC SHORES 12	17	A1
MYSTIC SHORES 13	17	C4
MYSTIC SHORES 14	10	C6
MYSTIC SHORES 15	17	B2
MYSTIC SHORES 16	17	B5
MYSTIC SHORES 17	17	A3
MYSTIC SHORES 18	9	F4
MYSTIC SHORES 18	10	A5
MYSTIC SHORES 19	17	D5
MYSTIC SHORES 2	10	F7
MYSTIC SHORES 2	11	A8
MYSTIC SHORES 20	10	D5
MYSTIC SHORES 21	17	C6
MYSTIC SHORES 3	17	E3
MYSTIC SHORES 4	10	B8
MYSTIC SHORES 4	17	B1
MYSTIC SHORES 5	17	C5
MYSTIC SHORES 6	17	E2
MYSTIC SHORES 7	17	C3
MYSTIC SHORES 8	10	C8
MYSTIC SHORES 8	17	D1
MYSTIC SHORES 9	17	E5

-- N --

	Page	Grid
N & M	70	A8
N B Y S SPORTS COMPLEX 1	77	C3
NABISCO	83	A3
NACOGDOCHES LOOP	82	E1
NAKED INDIAN RESERVATION	29	D8
NAKED INDIAN RESERVATION	42	E1
NB HOUSING PARTNERS RESOURCE CENTER	70	F7
NB STORAGE 4U	70	A8
NB TOWN CENTER MULTIFAMILY AND CREEKSIDE WAY EXT	71	E1
NBU SUBSTATION	76	F3
NEELEY	70	D7
NEGLEY	83	A1
NETHERHILL PLACE	31	C7
NEW BLUE BONNET RIVER PARK ADDITION	70	F6
NEW BLUE BONNET RIVER PARK ADDITION	71	A6
NEW BRAUNFELS CENTER 1	71	A5
NEW BRAUNFELS CENTER 3	71	A5
NEW BRAUNFELS CENTER 4	71	A5
NEW BRAUNFELS CENTER 5	71	A5
NEW BRAUNFELS DISTRIBUTION CENTER	60	C6
NEW BRAUNFELS LODGE 1109	70	D8
NEW BRAUNFELS RANCH ESTATES	78	F3
NEW BRAUNFELS RANCH ESTATES	79	A3
NEW BRAUNFELS RANCH ESTATES NORTH	78	E1
NEW BRAUNFELS RECREATION CENTER	70	B4
NEW BRAUNFELS SMOKEHOUSE	70	C5
NEW BRAUNFELS STORAGE	71	C1
NEW BRAUNFELS TOWN CENTER AT CREEKSIDE 1	60	E8
NEW BRAUNFELS TOWN CENTER AT CREEKSIDE 1	71	E1
NEW BRAUNFELS TOWN CENTER AT CREEKSIDE 2	60	D8
NEW BRAUNFELS TOWN CENTER AT CREEKSIDE 2	71	D1
NEW BRAUNFELS TOWN CENTER AT CREEKSIDE 3	60	D8
NEW BRAUNFELS TOWN CENTER AT CREEKSIDE 3	71	D1
NEW BRAUNFELS TOWN CENTER AT CREEKSIDE 4	71	D1
NEW BRAUNFELS TOWN CENTER AT CREEKSIDE 5	71	D1
NEW BRAUNFELS TOWN CENTER AT CREEKSIDE 6	60	D8
NEW BRAUNFELS TOWN CENTER AT CREEKSIDE 6	71	D1
NEW BRAUNFELS TOWN CENTER AT CREEKSIDE THEATER	60	D8
NEW BRAUNFELS TOWN CENTER AT CREEKSIDE THEATER	71	D1
NEW BRAUNFELS UTILITIES (KERLICK LN)	69	E3
NEW BRAUNFELS UTILITIES (MORNINGSIDE DR)	77	E2
NEW BRAUNFELS UTILITIES BRETZKE PUMP STATION	59	F4
NEWCOMBE TENNIS RANCH 1	68	F2
NEWCOMBE TENNIS RANCH 1	69	A1
NEWCOMBE TENNIS RANCH 2A	68	F3
NEWCOMBE TENNIS RANCH 2B	68	E3
NEWCOMBE TENNIS RANCH 3	68	F2
NEWCOMBE TENNIS RANCH 3	69	A2
NEWCOMBE TENNIS RANCH 4	68	F1
NEY	29	C8
NKS	70	B6
NOAHS ARK	52	F6
NOAHS ARK	53	A6
NOBLE	71	E6
NOLTE	72	B8
NORCON	75	F8
NORTH LAKE ESTATES	19	E6
NORTH PARK MEADOWS 1	70	F7
NORTH PARK MEADOWS 2	70	F8
NORTH PARK MEADOWS 3	70	F8
NORTH PARK MEADOWS 4	70	F8
NORTH PARK MEADOWS BLOCK 3 LOT 2	70	F8
NORTH PARK MEADOWS BLOCK 3 LOT 3	70	F8
NORTH PARK MEADOWS BLOCK 3 LOT 4 AND 5	70	F8
NORTH PLAZA BUSINESS PARK 1	71	C5
NORTH PLAZA BUSINESS PARK 2	71	C5
NORTH PLAZA BUSINESS PARK 3	71	C5
NORTH PLAZA BUSINESS PARK 4	71	C5
NORTH POINT	66	E2
NORTH RANCH ESTATES 1	78	F2
NORTH RANCH ESTATES 2	78	E2
NORTH RANCH ESTATES 3	78	E2
NORTH RANCH ESTATES 4	78	E2
NORTH RIDGE ESTATES	19	E6
NORTH SHORE ESTATES	71	B6
NORTH SHORE ESTATES 2	71	B6
NORTHCLIFFE	76	B8
NORTHCLIFFE COUNTRY CLUB	76	C8
NORTHCLIFFE COUNTRY CLUB ESTATES 1	76	B8
NORTHCLIFFE COUNTRY CLUB ESTATES 2	76	B7
NORTHCLIFFE COUNTRY CLUB ESTATES 3	76	B7
NORTHCLIFFE ESTATES MODEL HOME PARK	76	C7
NORTHCLIFFE PLAZA	76	B7
NORTHEAST	71	A1
NORTHEAST 2	71	A1
NORTHEAST BIBLE CHURCH	74	E8
NORTHGATE 1	60	C7
NORTHGATE 1 EXTENSION	60	C7
NORTHGATE 2	60	C7
NORTHRIDGE 1	70	E8
NORTHRIDGE 2	70	E7
NORTHRIDGE 3	70	E7
NORTHVIEW 1	71	C5
NORTHVIEW 2	71	D5
NORTHVIEW 3	71	C4
NORTHWEST CROSSING 1	60	E4
NORTHWEST CROSSING 2	60	E4
NORTHWEST CROSSING 3	60	E4
NORTHWEST CROSSING 4	60	E4
NORTHWOODS 1	58	C8
NORTHWOODS 1	69	C1
NORTHWOODS 2	69	C1
NORTHWOODS 3	69	B1
NORTHWOODS ESTATES COMMERCIAL 1	69	B1
NORVIN WETZ	71	C1
NORWOOD	71	B3

-- O --

	Page	Grid
O'HAVER PLUMBING	82	C1
OAK BEND ESTATES	48	F4
OAK BEND ESTATES	49	A4
OAK BLUFF ESTATES 1	70	D1
OAK BLUFF ESTATES 2	70	D1
OAK BLUFF ESTATES 3	59	D8
OAK BLUFF ESTATES 3	70	D1
OAK BLUFF ESTATES 4	59	D8
OAK BLUFF ESTATES 4	70	D1
OAK CLIFF ACRES 1	37	D6
OAK CLIFF ACRES 2	37	F7
OAK CLIFF ACRES 2	38	A7
OAK CLIFF ESTATES	70	A3
OAK CREEK 5A	60	D6
OAK CREEK 5B	60	D7
OAK CREEK COMAL ISD	60	D5
OAK CREEK ESTATES 1A	60	E6
OAK CREEK ESTATES 1B	60	E6
OAK CREEK ESTATES 2A	60	D5
OAK CREEK ESTATES 2B	60	E6
OAK CREEK ESTATES 2C	60	D6
OAK CREEK ESTATES 3	60	E6
OAK GROVE ESTATES 1	59	F3
OAK GROVE ESTATES 1	60	A3
OAK GROVE ESTATES 2	59	F3
OAK GROVE ESTATES 3	60	A3
OAK GROVE ESTATES 4	59	F4
OAK GROVE ESTATES 4	60	A3
OAK HIDEAWAY ESTATES	29	E5
OAK HILL ESTATES SECTION 1	58	C5
OAK HILL ESTATES SECTION 2 UNIT 1	58	B5
OAK HILL ESTATES SECTION 2 UNIT 2	58	B5
OAK HILL ESTATES SECTION 2 UNIT 3	58	B5
OAK HILL ESTATES SECTION 2 UNIT 4	58	B5
OAK MEADOW ESTATES	74	C7
OAK RIDGE	70	A3
OAK RIDGE 2	70	B3
OAK RIDGE 3	70	B3
OAK RIDGE VILLAS CONDOMINIUM	19	E8
OAK RIDGE VILLAS CONDOMINIUM	30	E1
OAK RUN 1	69	D1
OAK RUN 1 EXTENSION 1	69	D1
OAK RUN 10	69	E1
OAK RUN 11	69	E1
OAK RUN 12	69	E1
OAK RUN 13	69	E2
OAK RUN 14	69	E2
OAK RUN 15	69	E2
OAK RUN 16	69	D1
OAK RUN 17	69	D1
OAK RUN 18	69	D1
OAK RUN 19	69	D1
OAK RUN 20A	58	D8
OAK RUN 20A	69	D1
OAK RUN 20B	58	D8

	Page	Grid
OAK RUN 20B	69	D1
OAK RUN 21	58	D8
OAK RUN 21	69	E1
OAK RUN 3	69	E1
OAK RUN 4	69	D1
OAK RUN 5A	69	D1
OAK RUN 5B	69	E1
OAK RUN 6	69	E2
OAK RUN 7	69	E2
OAK RUN 8	69	E2
OAK RUN 8 EXTENSION 1	69	E2
OAK RUN 9	69	E1
OAK RUN COMMERCIAL	69	D2
OAK RUN COMMERCIAL 2A	69	E2
OAK RUN COMMERCIAL 2B	69	E2
OAK RUN COMMERCIAL 2C	69	E2
OAK RUN COMMERCIAL 6A	69	E2
OAK RUN COMMERCIAL 6B	69	E2
OAK RUN COMMERCIAL 7A	69	E2
OAK RUN COMMERCIAL 7B	69	E2
OAK RUN COMMERCIAL RESERVE	69	D1
OAK RUN COMMERCIAL RESERVE 10	69	E2
OAK RUN COMMERCIAL RESERVE 11B	69	D2
OAK RUN COMMERCIAL RESERVE 2	69	D2
OAK RUN COMMERCIAL RESERVE 3	69	D2
OAK RUN COMMERCIAL RESERVE 4	69	E2
OAK RUN COMMERCIAL RESERVE 5	69	E2
OAK RUN COMMERCIAL RESERVE 7	69	E2
OAK RUN COMMERCIAL RESERVE 7A	69	E2
OAK RUN COMMERCIAL RESERVE 8	69	E2
OAK RUN COMMERCIAL RESERVE 9	69	E2
OAK RUN RETAIL	69	D2
OAK RUN SCHOOL	69	C1
OAK RUN SCHOOL 2	69	C1
OAK SHORES ESTATES	29	B3
OAK SPRINGS	25	C3
OAK TRACE	74	C2
OAK VALLEY ESTATES	32	E8
OAK VIEW 1	68	F3
OAK VIEW 1	69	A3
OAK VILLAGE NORTH 1	53	E6
OAK VILLAGE NORTH 1	54	A6
OAK VILLAGE NORTH 2	53	E5
OAK VILLAGE NORTH 3	53	F5
OAK VILLAGE NORTH 3	54	A5
OAKCEDARELM	59	E7
OAKLAND ESTATES 1	38	E6
OAKLAND ESTATES 2	38	E5
OAKS (THE)	29	F6
OAKS (THE) 1	69	F3
OAKS (THE) 10	29	F7
OAKS (THE) 11	29	F7
OAKS (THE) 11	30	A8
OAKS (THE) 2	29	F7
OAKS (THE) 4	29	F8
OAKS (THE) 4	42	F1
OAKS (THE) 5	29	F7
OAKS (THE) 9	29	F7
OAKWOOD BAPTIST CHURCH	70	A1
OAKWOOD ESTATES 1	70	B2
OAKWOOD ESTATES 10	70	B1
OAKWOOD ESTATES 11	70	B1
OAKWOOD ESTATES 12 GARDEN HOME ADDITION	70	A1
OAKWOOD ESTATES 13 GARDEN HOME ADDITION	70	A1
OAKWOOD ESTATES 14	70	B1
OAKWOOD ESTATES 15	70	B1
OAKWOOD ESTATES 16	70	B1
OAKWOOD ESTATES 17	70	B1
OAKWOOD ESTATES 18	70	B1
OAKWOOD ESTATES 19	70	C1
OAKWOOD ESTATES 2	70	B2
OAKWOOD ESTATES 2 BLOCK 2 LOT 8	70	B2
OAKWOOD ESTATES 3	70	B2
OAKWOOD ESTATES 4	70	B2
OAKWOOD ESTATES 4 EXTENSION 1	70	B2
OAKWOOD ESTATES 4 EXTENSION 2 AND 3	70	B2
OAKWOOD ESTATES 4 EXTENSION 4	70	B2
OAKWOOD ESTATES 5	70	B1
OAKWOOD ESTATES 5 GARDEN HOME ADDITION	70	A1
OAKWOOD ESTATES 6	70	B2
OAKWOOD ESTATES 7	70	B1
OAKWOOD ESTATES 8	70	B1
OAKWOOD ESTATES 9	70	B1
OAKWOOD ESTATES COMMERCIAL 1	70	A2
OAKWOOD ESTATES COMMERCIAL 2	70	A2
OAKWOOD ESTATES COMMERCIAL 3	70	A2
OAKWOOD ESTATES COMMERCIAL 4	70	A1
OAKWOOD GARDEN HOMES TOWNHOUSE	70	A1
OASIS HEIGHTS	70	F5
OELKERS ACRES 2	71	C5
OELKERS ACRES SECTION 1	71	C5
OHLENBUSCH	70	E6
OLD MCQUEENEY ROAD BUSINESS CENTER	70	E6
OLD MILL CROSSING	70	F4
OLIVER ESTATES	41	C8
OLIVER ESTATES	55	C1
OLYMPIA BUSINESS PARK 7	82	E4
OMAS COMMERCIAL 1	71	B5
OMAS COMMERCIAL 2	71	B5
ON THE GRIND	71	C5
OPTIONS FOR WOMEN	70	F1
ORION 1	69	E2
ORION 2	69	D2
ORION 3	69	D2
ORION PARK	60	D6
OSCAR HAHN	70	E7
OVERLOOK AT RIVER CROSSING (THE)	26	E8
OVERLOOK AT RIVER CROSSING (THE)	39	E1
OVERMAN	74	E8
OVERMAN 1	74	D8
OVERMAN 1	82	D1
OXBOW ON THE GUADALUPE	31	E7

-- P --

	Page	Grid
PALACE HEIGHTS 1	70	E8
PALACE HEIGHTS 1	78	E1
PALACE HEIGHTS 10	70	E8
PALACE HEIGHTS 10	78	E1
PALACE HEIGHTS 2	70	E8
PALACE HEIGHTS 3	70	E8
PALACE HEIGHTS 4	70	E8
PALACE HEIGHTS 5	70	E8
PALACE HEIGHTS 6	70	E8
PALACE HEIGHTS 6	78	E1
PALACE HEIGHTS 7	70	E8
PALACE HEIGHTS 8	70	E8
PALACE HEIGHTS 9	70	E8
PALMER HEIGHTS	38	F7
PANTERMUEHL	32	D8
PARADISE POINT	29	D2
PARK AT GARDEN RIDGE (THE)	74	E8
PARK LANE ESTATES 1	74	C5
PARK LANE ESTATES 2	74	C5
PARK LANE ESTATES 3	74	B5
PARK LANE ESTATES 4	74	B6
PARK LANE ESTATES 5	74	B6
PARK LANE ESTATES 6	74	B5
PARK LANE ESTATES 7	74	A6
PARK PLACE 1	70	D1
PARK RIDGE 1	70	E8
PARK RIDGE 2	70	E8
PARK RIDGE 3	70	E8
PARK RIDGE 4	70	E8
PARK RIDGE 5	70	E8
PARK RIDGE 6	70	D8
PARK RIDGE 7	70	D8
PARK RIDGE 8	70	D8
PARK VILLAGE 1	37	B6
PARK VILLAGE 2	37	B6
PARK VILLAGE 3A	37	A7
PARK VILLAGE 3B	37	A6
PARK VILLAGE WASTEWATER TREATMENT PLANT	37	A7
PARKRIDGE ESTATES 1	78	E1
PARKRIDGE ESTATES 2	78	F1
PARKRIDGE ESTATES 3	78	E1
PARKVIEW ESTATES 1	70	B4
PARKVIEW ESTATES 2	70	B4
PARKVIEW ESTATES 3	70	B4
PARKVIEW ESTATES 5	70	B4
PARKWOOD	71	A4
PCH WHEELS	71	C6
PECAN ARBOR 1	70	D7
PECAN ARBOR 2	70	D8
PECAN ARBOR 3	70	D8
PECAN ARBOR 4	70	C8
PECAN ARBOR 5	70	D8
PECAN ARBOR 6	70	D8
PECAN CROSSING 1	70	F8
PECAN CROSSING 1	71	A8
PECAN CROSSING 2	71	A8
PECAN CROSSING 3	71	A8
PECAN CROSSING 4	71	A8
PECAN CROSSING 6	70	F8
PECAN CROSSING 6	71	A8
PECAN GROVE	70	B4
PECAN VALLEY ESTATES	70	A4
PEIRSOL	31	A3
PENINSULA AT MYSTIC SHORES 1 (THE)	17	E7
PENINSULA AT MYSTIC SHORES 1 (THE)	28	E1
PENINSULA AT MYSTIC SHORES 2 (THE)	17	E6
PENINSULA AT MYSTIC SHORES 3 (THE)	17	D8
PENINSULA AT MYSTIC SHORES 4 (THE)	17	D8
PENINSULA AT MYSTIC SHORES 4 (THE)	28	D1
PERLITZ LOTS	37	A2
PERRON BUSINESS PARK	69	F8
PERSIMMON HILL 1	52	A4
PERSIMMON HILL 2	52	B3
PERSIMMON HILL 3	52	B2
PESADO	83	B1
PESCADOR	70	F7
PFULLMANN ADDITION	70	A6
PFULLMANN ADDITION LOT 11 BLOCK 2	70	A6
PHILLIPS PROPERTIES	60	C8
PILOT	69	E8
PINNACLE (THE)	46	C8
PINNACLE (THE)	60	C1
PITTMAN	77	B3
PLATFORM WAREHOUSE SUITES	82	F1
PLATFORM WAREHOUSE SUITES	83	A1
PLAZA CONDOMINIUMS LOT 1	70	D4
PLAZA OAK CENTER	82	D1
PLEASANT VALLEY ESTATES 1	57	E4
PLEASANT VALLEY ESTATES 2	57	E5
PLEASANT VALLEY RANCHES	57	E5
PLEASANT VIEW	77	B3
PLEASANT VIEW ESTATES	44	E2
POINT (THE)	77	E1
POINT AT RANCHO DEL LAGO 1 (THE)	19	D3
POINT AT RANCHO DEL LAGO 2 (THE)	19	C3
POINT AT RANCHO DEL LAGO 3 (THE)	19	C3
POINT AT RANCHO DEL LAGO 4 (THE)	19	D2
POINT AT RANCHO DEL LAGO 5 (THE)	19	C2
PREISS HEIGHTS	59	E6
PREISS HEIGHTS 2	59	D7
PREISS HEIGHTS BLOCK 11	59	D7
PREISS HEIGHTS BLOCK 12	59	D7
PREISS HEIGHTS BLOCK 2	59	D7
PREISS HEIGHTS BLOCK 20 LOT 1 & 2	59	D8
PREISS HEIGHTS BLOCK 20 LOT 3 & 4	59	D7
PREISS HEIGHTS BLOCK 20 LOT 5 & 6	59	D8
PREISS HEIGHTS BLOCK 6	59	D7
PRESERVE 1 (THE)	68	F4
PRESERVE 1 (THE)	69	A4
PRESERVE 2 (THE)	68	F5
PRESERVE 2 (THE)	69	A5
PRESERVE 3 (THE)	68	F5
PRESERVE 3 (THE)	69	A5
PRESERVE 4 (THE)	69	A4
PRESERVE 5 (THE)	69	A5
PRESERVE 6 (THE)	68	F4
PRESERVE 6 (THE)	69	A4
PRESERVE AT SINGING HILLS 1 (THE)	39	A5
PRESERVE AT SINGING HILLS 2 (THE)	39	A5
PRESERVE AT SINGING HILLS 4 (THE)	39	A6
PRESLEY PLACE	68	F4
PRESLEY PLACE	69	A4
PRIDE BUSINESS PARK	60	A6
PRO TECH	82	F1
PROLOGIS PARK TRI COUNTY	82	F2
PROLOGIS PARK TRI COUNTY	83	A2
PROMA	71	E7
PROVIDENCE PLACE	70	D8
PUCKETT	57	B6

-- Q --

	Page	Grid
QT 4037 ADDITION	69	F8
QT 4040 ADDITION	60	B6
QUAIL VALLEY 1	60	E6
QUAIL VALLEY 1A	60	E5
QUAIL VALLEY 2	60	E5
QUAIL VALLEY 3	60	E5
QUAIL VALLEY 4A	60	E5
QUAIL VALLEY 5	60	F5
QUAIL VALLEY COMMERCIAL B	60	F5
QUAIL VALLEY COMMERCIAL TRACT A	60	E5
QUAIL VALLEY COMMERCIAL TRACTS C, D AND E	60	F6

-- R --

	Page	Grid
R & K 1	70	B3
R & K 2	70	A7
R & K 3	70	E5
R & K LOCKE 1	70	B3
R H ROUTH	70	E6
RAMBLE RIDGE	65	F3
RAMBLE RIDGE	66	B4
RAMOS RANCH	20	B3
RANCH (THE)	57	F2
RANCH AT THE GUADALUPE	70	E1
RANCH LOUISE	6	F8
RANCH LOUISE	7	A8
RANCH LOUISE	10	E2
RANCH LOUISE	11	A1
RANCHES OF COMAL	45	F6
RANCHES OF COMAL	46	B6
RANCHES OF COMAL 2	46	B5
RANCHO DEL LAGO 1	11	F5
RANCHO DEL LAGO 1	12	A5
RANCHO DEL LAGO 10	11	E6
RANCHO DEL LAGO 11	11	E7
RANCHO DEL LAGO 12	11	F7
RANCHO DEL LAGO 2	11	E6
RANCHO DEL LAGO 3	11	F5
RANCHO DEL LAGO 4	12	C6
RANCHO DEL LAGO 5	11	E5
RANCHO DEL LAGO 6	11	F5
RANCHO DEL LAGO 7	19	E2
RANCHO DEL LAGO 9	11	E6
RANDOLPH BROOKS PLAZA	71	A5
RATHBURN	58	C3
RAYMOND A BAESE TRUSTEE 1	70	B5
RAYMOND A BAESE TRUSTEE 2	70	B5

	Page	Grid
RAYMOND BAESE	59	F8
RAYMOND R MENDEZS	70	E5
RAYNER RANCH 1	16	C7
RBFCU FM 1103	76	A7
RCSB	71	C6
RDO EQUIPMENT COMPANY	75	F8
REBECCA CREEK ESTATES	15	D6
REBECCA CREEK PARK FIRST FILING	16	A6
REBECCA CREEK PARK FOURTH FILING	16	E8
REBECCA CREEK PARK FOURTH FILING	27	E1
REBECCA CREEK PARK REVISED FIRST FILING	16	B6
REBECCA CREEK PARK SECOND FILING	16	C5
REBECCA CREEK PARK THIRD FILING	16	D5
REBECCA CREEK PARK THIRD FILING	27	E1
REBECCA CREEK RANCHES 1	27	F5
REBECCA CREEK RANCHES 1	28	A5
REBECCA CREEK RANCHES 2	27	F7
REBECCA CREEK RANCHES 2	28	B6
REBECCA CROSSING	16	B2
RECORDS RANCH	19	E4
REDLAND MESA 1	45	F6
REDLAND MESA 2	45	F6
REGENCY OAKS 1	74	F7
REGENCY OAKS 1	75	A7
REGENCY OAKS 1A	75	A7
REGENCY OAKS 2	75	A7
REININGER 1	77	F1
REMINGTON ACRES	47	F7
RENO	70	C8
RESERVE AT MOCKINGBIRD HEIGHTS (THE)	78	B1
RESERVE AT MOCKINGBIRD HEIGHTS (THE) 2	78	B1
RESIDENCES AT WESTPOINTE 1 (THE)	69	D3
RHINE TERRACE	71	A3
RIADA 1	59	E5
RIADA 2	59	D6
RIATA 1	75	F8
RIATA 1	76	A8
RIATA 2	76	A8
RIATA 5C	75	F8
RIATA 5C	76	A8
RIATA 5C	83	F1
RICHTER ESTATES	71	C1
RIDGE AT MOUNTAIN SPRINGS RANCH (THE)	40	F4
RIDGE AT MOUNTAIN SPRINGS RANCH (THE)	41	A3
RIDGEMONT 1	78	F3
RIDGEMONT 2A	78	F4
RIDGEMONT 2B	78	F4
RIDGEMONT 2B	79	A4
RIDGEMONT 3	78	F4
RIDGEMONT 3	79	A4
RIDGEMONT 4	78	F4
RIDGEMONT 4	79	A4
RIDGEVIEW	70	C1
RIDGEVIEW OAKS EAST	40	B5
RIDGEVIEW OAKS WEST	39	C5
RIM ROCK RANCH 1	54	B5
RIM ROCK RANCH 2	54	C4
RIM ROCK RANCH 3	54	B3
RIM ROCK RANCH 4	54	E4
RINCONADA HEIGHTS	19	C4
RIO GUADALUPE CONDOMINIUMS	31	D8
RIO VISTA ADDITION	70	E1
RIVER ACRES	70	F2
RIVER ACRES	71	A2
RIVER BLUFF AT GRUENE 1	59	F8
RIVER BLUFF AT GRUENE 2	59	F8
RIVER CHASE 1	45	E4
RIVER CHASE 10	46	D5
RIVER CHASE 2	45	C6
RIVER CHASE 3	44	F5
RIVER CHASE 3	45	B5
RIVER CHASE 4	45	F4
RIVER CHASE 4	46	A3
RIVER CHASE 5	45	F5
RIVER CHASE 5	46	A4
RIVER CHASE 6	32	F8
RIVER CHASE 6	33	A8
RIVER CHASE 6	45	F1
RIVER CHASE 6	46	B3
RIVER CHASE 7	46	B2
RIVER CHASE 8	32	F8
RIVER CHASE 8	33	A8
RIVER CHASE 8	45	F1
RIVER CHASE 8	46	A1
RIVER CHASE 9	46	C4
RIVER CLIFF ESTATES	58	E1
RIVER CROSSING 1	26	D8
RIVER CROSSING 1	39	D2
RIVER CROSSING 2	26	D8
RIVER CROSSING 2	39	D3
RIVER CROSSING 3	39	D5
RIVER CROSSING 4	39	D6
RIVER CROSSING 5	26	D7
RIVER CROSSING 6	26	D8
RIVER CROSSING 7	26	D8
RIVER CROSSING 8	26	E7
RIVER CROSSING BOULEVARD	26	D7
RIVER CROSSING BOULEVARD 2	26	D7
RIVER ENCLAVE	70	F2
RIVER ENCLAVE 2	70	F2
RIVER GARDENS	70	F4
RIVER MILL POWER HOUSE AND DAM	70	F5
RIVER OAKS 1	45	D8
RIVER OAKS 1 EXTENSION	45	B8
RIVER OAKS 2	44	F7
RIVER OAKS 2	45	A7
RIVER OAKS 3	45	C7
RIVER OAKS 4	45	D8
RIVER OAKS 4	59	D1
RIVER OAKS 4 EXTENSION	45	C8
RIVER OAKS 4 EXTENSION	59	C1
RIVER PLACE AT GRUENE 1	59	D4
RIVER PLACE AT GRUENE 2	59	E4
RIVER POINT ESTATES 1	31	E5
RIVER POINT ESTATES 2	31	E5
RIVER RANCH RV RESORT (THE)	70	F6
RIVER ROAD DEVELOPMENTS	44	F6
RIVER ROAD DEVELOPMENTS	45	A6
RIVER TERRACE ESTATES	70	E2
RIVER VALLEY ESTATES 1	31	D8
RIVER VALLEY ESTATES 2	31	D8
RIVER VILLAGE 2	71	A5
RIVER VILLAGE CENTER	71	A5
RIVERCREST HEIGHTS 1	70	F2
RIVERCREST HEIGHTS 1	71	A1
RIVERCREST HEIGHTS 2	70	E2
RIVERCREST HEIGHTS 3	70	F1
RIVERCREST HEIGHTS 3	71	A1
RIVERCREST HEIGHTS 4	70	F1
RIVERCREST HEIGHTS 4	71	A1
RIVERCREST HEIGHTS 4A	70	F1
RIVERCREST HEIGHTS 5A	70	E2
RIVERCREST HEIGHTS 5B	70	F2
RIVERCREST HEIGHTS 5C	70	F2
RIVERCREST HEIGHTS 5D	70	F2
RIVERCREST HEIGHTS 5E	70	F2
RIVERCREST HEIGHTS 5F LOT 1 BLOCK 16	70	F2
RIVERCREST HEIGHTS 5F LOT 2, 3, 4, 5 & 6 BLOCK 16	70	F2
RIVERCREST HEIGHTS 6	70	F2
RIVERFOREST 1	59	E5
RIVERFOREST 2	59	D5
RIVERMONT 1	25	D3
RIVERMONT 2	25	D5
RIVERMONT 3	25	D6
RIVERMONT 4	25	D7
RIVERMONT 5	25	D2
RIVERMONT 6	25	D2
RIVERS EDGE 1	31	B4
RIVERS EDGE 2	31	C5
RIVERS EDGE 3	31	C5
RIVERS EDGE 3 LOTS 1-27 BLOCK E	31	C5
RIVERS EDGE AT MYSTIC SHORES 1	17	C5
RIVERS GROVE	70	E3
RIVERSIDE	70	F5
RIVERTREE 1	71	B6
RIVERTREE 2	71	C6
RIVERTREE 3	71	B6
RIVERVIEW ESTATE	31	D5
ROBS AT THE WOODLANDS	29	D7
ROCK HILL	57	B5
ROCKWALL RANCH 1	67	B5
ROCKWALL RANCH 2	67	A6
ROCKWALL RANCH 3	67	B4
ROCKWALL RANCH 4	66	F4
ROCKWALL RANCH 4	67	A4
ROCKWALL RANCH 5	67	C4
ROCKWALL RANCH 6	67	C7
ROCKWALL RANCH 7A	67	C8
ROCKY CREEK RANCH 1	11	D8
ROCKY CREEK RANCH 1	18	D1
ROCKY CREEK RANCH 10	11	D8
ROCKY CREEK RANCH 11	11	D7
ROCKY CREEK RANCH 12	11	C7
ROCKY CREEK RANCH 13	11	C7
ROCKY CREEK RANCH 14	11	C8
ROCKY CREEK RANCH 15	11	C7
ROCKY CREEK RANCH 16	11	C8
ROCKY CREEK RANCH 16	18	C1
ROCKY CREEK RANCH 17	18	C1
ROCKY CREEK RANCH 2	11	D8
ROCKY CREEK RANCH 2	18	D1
ROCKY CREEK RANCH 3	18	D1
ROCKY CREEK RANCH 4	18	D1
ROCKY CREEK RANCH 5	18	C1
ROCKY CREEK RANCH 6	11	C8
ROCKY CREEK RANCH 6	18	C1
ROCKY CREEK RANCH 7	11	C8
ROCKY CREEK RANCH 8	11	D7
ROCKY CREEK RANCH 9	11	D8
RODEO DRIVE	39	C3
ROLLING ACRES	60	C3
ROLLING HILLS 2	28	F6
ROLLING HILLS 2	29	A6
ROLLING HILLS ESTATES 1	28	F6
ROLLING HILLS ESTATES 1	29	A5
ROLLING HILLS ESTATES 3	28	F7
ROLLING HILLS ESTATES 3	29	A6
ROLLING HILLS ESTATES 4	29	A6
ROLLING OAKS	46	B7
ROLLING VALLEY 1	70	C8
ROLLING VALLEY 1	78	C1
ROLLING VALLEY 10	70	D8
ROLLING VALLEY 11	70	D8
ROLLING VALLEY 12	70	D8
ROLLING VALLEY 2	70	D8
ROLLING VALLEY 3	70	C8
ROLLING VALLEY 3	78	C1
ROLLING VALLEY 4	70	D8
ROLLING VALLEY 4	78	C1
ROLLING VALLEY 5	70	D8
ROLLING VALLEY 6	70	D8
ROLLING VALLEY 7	78	D1
ROLLING VALLEY 8	78	D1
ROLLING VALLEY 9	78	D1
ROLLING VALLEY COMMERCIAL 1	70	D8
ROLLING VALLEY COMMERCIAL 2	70	D8
ROLLING VALLEY COMMERCIAL 3	70	D8
ROLLING VALLEY COMMERCIAL 3	78	D1
ROSEDALE	70	A7
ROSZELL INDUSTRIAL PARK	82	A1
ROVERS RETREAT	59	F4
ROYAL FORREST	33	D7
ROYAL FORREST	46	D1
ROYAL MANUFACTURING	82	F1
ROYAL SUMMIT 1	18	F3
RUBEN SCHEEL	71	E7
RUMAN	70	B5
RUN AND STOP	70	F5
RUSSELL	77	B3
RUST RANCH ESTATE	27	B4
RUST RANCHETTES	15	F8
RUST RANCHETTES	16	A8
RUST RANCHETTES	26	F1
RUST RANCHETTES	27	A1
RUSTIC OAK	57	E4

-- S --

	Page	Grid
SAAB DOLLAR GENERAL	15	C2
SADDLE BRONC ACRES	30	F7
SADDLE PASS	47	B8
SADDLE PASS	61	B1
SADDLERIDGE 1	52	F6
SADDLERIDGE 2	52	F5
SAENGERHALLE 1	71	E6
SAENGERHALLE 2	71	E5
SAENGERHALLE 3	71	E5
SAENGERHALLE 4	71	E5
SAENGERHALLE ESTATES	71	F6
SAGE OAKS COMAL COUNTY 1	36	C4
SAGE OAKS COMAL COUNTY 2	36	C5
SAGE OAKS COMAL COUNTY 3	36	B5
SAGE OAKS COMAL COUNTY 4	36	B4
SAHM	70	D7
SAHM ACRES	76	C5
SAMARA 1	59	E3
SAMS PLACE	70	D8
SAN ANTONIO MACHINE AND WELDING	83	C2
SAN ANTONIO SHOE	83	C2
SATELLITE SHELTERS	75	F8
SATTLER BUSINESS LOTS	31	C7
SATTLER ESTATES	44	D3
SATTLER RIDGE ESTATES	31	C7
SATTLER VILLAGE 1	31	C8
SATTLER VILLAGE 2	31	C8
SATTLER VILLAGE 3	31	C8
SATTLER VILLAGE 4	31	D8
SATTLER VILLAGE 5	31	C7
SATTLER VILLAGE 6	31	D8
SATTLER VILLAGE 7	31	D8
SAUR	48	F5
SAUR	49	A5
SAVANNAH HILL 1	78	E4
SAVANNAH HILL 2	78	E3
SAVANNAH HILL 3	78	E3
SCENIC HEIGHTS 1	29	B8
SCENIC HEIGHTS 2	29	B8
SCENIC HEIGHTS 2	42	B1
SCENIC HEIGHTS 3	29	C8
SCENIC HEIGHTS 3	42	B1
SCENIC HEIGHTS 4	28	F5
SCENIC RIVER PROPERTIES 2	44	D2
SCENIC TERRACE 1	19	C4
SCENIC TERRACE 2	19	C3
SCENIC VALLEY	45	A6
SCENIC VALLEY 2	44	F6
SCHAEFER SIX	67	C3
SCHERTZ 15 ACRE INDUSTRIAL SITE	82	F2
SCHERTZ 15 ACRE INDUSTRIAL SITE	83	A2
SCHERTZ FIRE EMS STATION NO 2	75	E8
SCHERTZ FIRE EMS STATION NO 2	83	E1
SCHERTZ INDUSTRIAL PARK	74	F8
SCHERTZ INDUSTRIAL PARK	75	A8
SCHERTZ INDUSTRIAL PARK	82	F1
SCHERTZ INDUSTRIAL PARK	83	A1
SCHLATHER	71	B5

	Page	Grid
SCHLEICHER ESTATES	78	A1
SCHMIDT JUAREZ	30	E2
SCHNEIDER ESTATES	69	D8
SCHOBEL RESTAURANT SITE	70	F6
SCHOENER WALD 1	67	E8
SCHOENER WALD 1	75	E1
SCHOENTHAL RANCH 1	67	B8
SCHOENTHAL RANCH 1	75	B1
SCHOENTHAL RANCH 2	67	D8
SCHOENTHAL RANCH 2	75	D1
SCHOENTHAL RANCH 3	67	D8
SCHOENTHAL RANCH 4	67	D8
SCHOENTHAL RANCH 4	75	D1
SCHOENTHAL RANCH 5	75	D1
SCHRIEWER	71	D5
SCHUBERT	67	C3
SCHUETZ	78	B1
SCHUETZ 2	76	C4
SCHWAB	71	B4
SCHWAB ROAD	76	D5
SCOTTS LOTS	70	B4
SECURITY STATE BANK AND TRUST BULVERDE	52	F7
SEIDEL STORAGE	69	E6
SEIDELS	71	D6
SERENE ESTATES	32	E8
SERENE ESTATES	45	E1
SERENITY OAKS 1	16	C7
SERENITY OAKS 2	16	B7
SERENITY OAKS 3	16	B8
SERENITYS HILLSIDE	41	F4
SETTERFELD ESTATES 1	48	F5
SETTERFELD ESTATES 1	49	A5
SETTERFELD ESTATES 1A	48	F6
SETTERFELD ESTATES 1A	49	A6
SETTERFELD ESTATES 2	49	A6
SETTERFELD ESTATES 3	49	A5
SETTERFELD ESTATES 4	49	A6
SETTLEMENT AT GRUENE 1	59	E8
SETTLEMENT AT GRUENE 2	59	E7
SETTLEMENT AT GRUENE 3	59	D7
SETTLEMENT AT GRUENE 4	59	D8
SHADE TREE DELL	70	E1
SHADOW HILLS	69	B4
SHADOW PARK 1	70	E7
SHADOW PARK 2	70	E7
SHADOW PARK 3	70	E7
SHADOW RIDGE ESTATES	28	F7
SHADY VALE 2	29	C8
SHADY VALE 3	29	C8
SHAMROCK HILLS	30	B7
SHEFMAN SCHUETZ	76	F4
SHEFMAN SCHUETZ	77	A4
SHEPHERD HILL 1	30	D8
SHEPHERD HILL 2	30	D8
SHEPHERDS GLEN	78	E3
SHEPHERDS RANCH 1	37	F8
SHEPHERDS RANCH 1	38	A8
SHEPHERDS RANCH 2	37	F8
SHEPHERDS RANCH 2	51	E1
SHEPHERDS RANCH 3	37	E8
SHEPHERDS RANCH 4	37	D8
SHEPHERDS RANCH 4	51	E1
SHEPHERDS RANCH 5	37	D8
SHEPHERDS RANCH 5	51	D1
SHOPPING PLAZA 1	70	E6
SHOPSMART OF SAN ANTONIO	77	B3
SHORE POINT 1	28	F2
SHORE POINT 1	29	A2
SHULTZ	70	F6
SIERRA II	67	B2
SIERRA II 2	56	A8
SIERRA II 2	67	A1
SIESTA VILLAGE	66	E4
SILOS (THE) 1	78	F4
SILOS (THE) 2	78	F4
SILOS (THE) 3	78	F4
SILVER HILLS 1	35	E8
SILVER HILLS 1	49	E1
SIMON	70	A3
SINGING HILLS 1	39	B6
SINGING HILLS 2	39	B6
SINGING HILLS 3	39	B5
SINGING HILLS 4	39	B6
SINGING HILLS 5	39	B6
SIR GERALD 1	70	D7
SIR GERALD 2	70	D7
SIR GERALD 3	70	D7
SKY VUE ACRES	69	B3
SKYLINE ACRES 1	30	F7
SKYLINE ACRES 1	31	B7
SKYRIDGE	54	D7
SMITH AND GASS	61	B7
SMITH RANCH 1	27	F8
SMITH RANCH 1	28	A8
SMITH RANCH 1	41	B1
SMITH RANCH 2	28	A8
SMITHSON VALLEY FAMILY MEDICINE	40	F3
SMOKEHILL 1	71	A4
SMOKEHOUSE	71	A4
SMOKEY MOUNTAIN RANCH	54	B8
SOEFJE	71	C1
SOLIS	31	C4
SOLMS	77	D2
SONIC BULVERDE	39	A7
SONIC DRIVE IN CANYON LAKE	19	D5
SONIC DRIVE IN SH 46 EAST	71	B5
SOPHIENBURG MUSEUM	70	D5
SOUTH BANK 1	71	B8
SOUTH BANK 1	79	A1
SOUTH BANK 2	71	B8
SOUTH BANK 3	71	A8
SOUTH BANK 3	79	A1
SOUTH BANK 4	71	A8
SOUTH BANK 4	79	A1
SOUTH BANK 5	71	A8
SOUTH BANK 5	79	A1
SOUTH BANK 6	71	A8
SOUTH BANK 7	71	A8
SOUTH BANK 7	79	A1
SOUTH BANK 8	71	A8
SOUTH BANK 8	79	A1
SOUTH WEST ADDITION TO NEW BRAUNFELS	70	D3
SOUTHFORK	77	D2
SOUTHLAND ADDITION	70	B8
SOUTHSTAR AT SPENCER LAND RIGHT OF WAY	61	B1
SOUTHWEST NEW BRAUNFELS	70	C6
SOUTHWOODS	70	A8
SPANISH ACRES	70	F4
SPONENBERG	7	A8
SPONENBERG	11	A1
SPORTSMAN HEIGHTS	71	C3
SPRING BRANCH ACRES	38	B6
SPRING BRANCH ESTATES 1	25	D8
SPRING BRANCH MAIN POST OFFICE	26	C1
SPRING BRANCH MEADOWS 1	15	C7
SPRING BRANCH MEADOWS 2	15	B6
SPRING BRANCH MEADOWS 3	15	B7
SPRING MOUNTAIN 1	31	B3
SPRING MOUNTAIN 2	31	C4
SPRING MOUNTAIN 3	31	C3
SPRING MOUNTAIN 4	31	C2
SPRING MOUNTAIN 5	31	C2
SPRING MOUNTAIN 6	31	B2
SPRING OAKS ESTATES 1	38	C8
SPRING OAKS ESTATES 1	52	C1
SPRING OAKS ESTATES 2	38	C8
SPRING OAKS ESTATES 2	52	C1
SPRING OAKS ESTATES 3	38	C8
SPRINGS AT REBECCA CREEK (THE) 1	16	C5
SPRINGS AT REBECCA CREEK (THE) 2	16	C4
SPRINGS AT REBECCA CREEK (THE) 2A	16	C2
SPRINGS AT REBECCA CREEK (THE) 3	16	B3
SPRINGS AT REBECCA CREEK (THE) 3A	16	B3
SPRINGS AT REBECCA CREEK (THE) 4	16	B5
ST ANDREWS BY THE WOODLANDS	29	E6
ST PAUL LUTHERAN CHURCH	70	C5
STAFFORD	52	F6
STAFFORD	53	A6
STALLION ESTATES 1	8	E8
STALLION ESTATES 2	8	F8
STALLION ESTATES 3	8	F8
STALLION ESTATES 4	8	F7
STALLION ESTATES 4	9	A7
STALLION ESTATES 5	8	F7
STALLION ESTATES 6	9	A7
STALLION SPRINGS 1	12	C7
STALLION SPRINGS 2	12	C8
STALLION SPRINGS 3	12	C6
STANLEY SQUARE	29	D8
STAR OF TEXAS STORAGE AND AUTO	71	F8
STARLIGHT TERRACE 1	70	A6
STARLIGHT TERRACE 2	70	A6
STARTZ 1	29	D8
STATE BANK AND TRUST FM 2252	74	E8
STAUFFER PARKWAY	15	C2
STIRM	51	F6
STONE CREEK RV PARK	75	D8
STONE CREEK RV PARK	83	D1
STONE GATE 1	71	D6
STONE GATE 2	71	D5
STONE GATE 3	71	D5
STONE GATE 4	71	E5
STONE HOLLOW	12	B5
STONEFIELD	51	C5
STONEFIELD 2	51	C6
STONEY CLIFF 1	54	A2
STONEY CREEK 1	40	F7
STONEY CREEK 1	41	A7
STONEY CREEK 2	40	F7
STONEY CREEK 3	40	E6
STONEY CREEK II 1	40	E8
STONEY CREEK II 1	54	E1
STONEY CREEK II 2	40	D8
STONEY CREEK II 2	54	D1
STONEY CREEK II 3	54	F2
STONEY CREEK II 3	55	A2
STONEY RIDGE 1	53	F2
STONEY RIDGE 1	54	A2
STRATEMANN	77	D2
STRATFORD HOUSE INNS LTD NO 3	71	A5
STS PETER AND PAUL CATHOLIC CHURCH	70	C4
STS PETER AND PAUL CEMETERY	76	F3
SULLINGER	59	E8
SUMMER HOME ADDITION	70	D4
SUMMER HOME ADDITION 2	70	D4
SUMMERHILL CONDOMINIUMS	70	F3
SUMMERHILL CONDOMINIUMS	71	A3
SUMMERWOOD 1	70	F3
SUMMERWOOD 2	70	F3
SUMMERWOOD 4	70	F3
SUMMERWOOD 4	71	A3
SUMMERWOOD 5	70	F3
SUMMERWOOD 6	70	F4
SUMMERWOOD 7	70	F3
SUMMERWOOD 8	70	F3
SUMMERWOOD EAST 1	70	F3
SUMMERWOOD EAST 1	71	A3
SUMMERWOOD EAST 2	71	A2
SUMMERWOOD OFFICE PARK 1	70	F3
SUMMERWOOD OFFICE PARK 2	70	F3
SUMMIT (THE) 1	31	E8
SUMMIT (THE) 1	44	E1
SUMMIT (THE) 2	31	F8
SUMMIT (THE) 2	32	A8
SUMMIT (THE) 2	44	F1
SUMMIT (THE) 3	31	F7
SUMMIT (THE) 3	32	A8
SUMMIT (THE) 8	44	E1
SUMMIT CENTER	70	B7
SUMMIT ESTATES AT FISCHER TEXAS (THE) 1	11	C3
SUMMIT ESTATES AT FISCHER TEXAS (THE) 2	11	D2
SUMMIT EXTENSION 10	44	E1
SUMMIT EXTENSION 4	44	F1
SUMMIT EXTENSION 4	45	A2
SUMMIT EXTENSION 5	31	F8
SUMMIT EXTENSION 5	32	A8
SUMMIT EXTENSION 5	44	F1
SUMMIT EXTENSION 5	45	A1
SUMMIT EXTENSION 6	32	A8
SUMMIT EXTENSION 6	45	A1
SUMMIT EXTENSION 7	32	B8
SUMMIT EXTENSION 7	45	B1
SUMMIT EXTENSION 9	44	F1
SUMMIT EXTENSION 9	45	A1
SUMMIT NORTH (THE) 1	11	B5
SUMMIT NORTH (THE) 2	11	B5
SUMMIT NORTH (THE) 3	11	A5
SUMMIT NORTH (THE) 4	11	A6
SUMMIT NORTH (THE) 5	10	F6
SUMMIT NORTH (THE) 5	11	A6
SUN VALLEY	69	F7
SUN VALLEY	70	A7
SUN VALLEY 2	69	F7
SUN VALLEY VILLAGE	39	F4
SUN VALLEY VILLAGE	40	A5
SUN VALLEY VILLAGE 2	26	F8
SUN VALLEY VILLAGE 2	27	A8
SUN VALLEY VILLAGE 2	39	F2
SUN VALLEY VILLAGE 2	40	A2
SUNBELT NEW BRAUNFELS CITY PARK	77	A1
SUNBURST RANCH 1	29	E8
SUNBURST RANCH 1	42	E1
SUNDANCE	60	A8
SUNDANCE 2	60	B7
SUNG	71	D4
SUNGATE 1	78	D1
SUNGATE 2	78	D1
SUNGATE 3	78	D2
SUNGATE 4	78	D2
SUNGATE 5	78	D2
SUNGATE 6A	78	D2
SUNGATE 6B	78	D2
SUNGATE 6C	78	D2
SUNGATE 7A	78	E3
SUNGATE 7B	78	D2
SUNGATE 8	78	D3
SUNGATE COMMERCIAL	78	D1
SUNNY SIDE TERRACE 1	30	D2
SUNRISE COUNTRY ESTATES	26	C7
SUNSET TERRACE	30	E2
SWART	74	E6
SWOBODA	74	B7
SYSCO CENTRAL TEXAS	76	D5

-- T --

	Page	Grid
T BAR M RANCH COMMERCIAL	69	A1
T BAR M RANCH ESTATES 1	69	B2
T BAR M RANCH ESTATES 2	69	A2
TALISMAN ESTATES	58	A7
TAMARACK SHORES 1	18	F5
TAMARACK SHORES 1	19	A5
TAMARACK SHORES 2	18	F4
TAMARACK SHORES 2	19	A4
TANAMARA	40	F1
TANAMARA	41	A1

	Page	Grid
TANAMARA 2	40	F1
TANAMARA 2	41	A1
TANGLEWOOD FOREST	70	A2
TANGLEWOOD FOREST 2	70	A2
TANGLEWOOD SHORES	18	D5
TECHNOS CORP	83	B2
TEINERT ESTATES LOT 1	69	F6
TEINERT ESTATES LOT 2	69	F6
TEINERT ESTATES LOT 5	69	E6
TEINERT ESTATES LOT 6	69	F6
TEINERT ESTATES LOT 7	69	F6
TEINERT ESTATES LOTS 3 AND 4	69	E6
TERRITORY PASS 1	61	B8
TERRITORY PASS 2	61	B7
TERRITORY PASS 3	61	A7
TEXAS COUNTRY ESTATES 1	45	E6
TEXAS COUNTRY ESTATES 2	45	E5
TEXAS CURB CUT	75	F7
TEXAS TACK AND TRAILER	76	B7
TEXSTAR BANK	70	F2
THOMAS FINK	59	F7
THORN HILL	60	A6
THRASHER	77	D1
THUNDER CANYON	31	F2
THUNDER CANYON	32	A2
THUNDER CANYON 2	31	F2
THUNDER CANYON 2	32	A1
TIERRA OIL COMPANY	52	E6
TILLER	71	B4
TIM WORD 1	68	B4
TIMBER RIDGE 1	68	F4
TIMBER ROCK	57	E1
TIMMERMANN	71	C3
TIMMERMANN 1976	71	F3
TIMMERMANN 1976	72	A3
TIMMERMANN CLARENCE	71	E3
TIMMERMANN ESTATES	69	E7
TITAN INDUSTRIAL NB PARK 1	60	F8
TITAN INDUSTRIAL NB PARK 1	71	F1
TITAN INDUSTRIAL NB PARK 2	60	F8
TITAN INDUSTRIAL NB PARK 2	71	F1
TITAN INDUSTRIAL NB PARK 3	60	F8
TITAN INDUSTRIAL NB PARK 3	71	F1
TITAN INDUSTRIAL NB PARK HOLCAN DRIVE	60	F8
TITAN INDUSTRIAL NB PARK HOLCAN DRIVE	71	F1
TITAN INDUSTRIAL PARK SELMA	82	F3
TITAN INDUSTRIAL PARK SELMA 2	82	E3
TOM CREEK ACRES RIGHT OF WAY DEDICATION	29	A7
TOM CREEK HILLS 1	28	F7
TOM CREEK HILLS 1	29	A8
TOM CREEK HILLS 2	28	E8
TOM CREEK HILLS 2	41	F1
TORREY ACRE	70	D1
TOWN CREEK 1	70	B5
TOWN CREEK 2	70	B4
TOWN OF GRUENE	59	F7
TOWN OF GRUENE	60	A7
TOWNE VIEW ESTATES 1	78	D1
TOWNE VIEW ESTATES 2	78	D1
TOWNE VIEW ESTATES 3	78	D1
TOWNE VIEW ESTATES 4	78	D2
TOWNE VIEW ESTATES 5	78	E2
TOWNE VIEW ESTATES COMMERCIAL 1	78	D1
TOWNVIEW EAST 1	78	E2
TOWNVIEW EAST 2	78	E2
TOWNVIEW EAST 3A	78	E2
TOWNVIEW EAST 3B	78	E2
TRAILER VILLAGE 1	31	C7
TRANQUILITY PARK 1	18	E3
TRANQUILITY PARK 2	18	E4
TRANQUILITY PARK 3	18	E5
TRAVEL MART STORE NO 10428	39	B7
TRI ACRES	60	A6
TRI CITY	60	B8
TRI COUNTY	70	B5
TRI COUNTY 502	83	A2
TRI COUNTY 505	83	A2
TRI COUNTY BUSINESS AND INDUSTRIAL PARK 2	83	A3
TRI COUNTY BUSINESS AND INDUSTRIAL PARK 3	83	B3
TRI COUNTY DEVELOPMENT PARK	83	A2
TRI COUNTY VETERINARIAN CLINIC	83	B2
TRIESCH	69	E7
TRIESCH 2	69	E7
TRINITY ACRES	15	F2
TRIPLE PEAK RANCH ESTATES 1	30	E7
TRIPLE PEAK RANCH ESTATES 2	30	D7
TRIPLE PEAK RANCH ESTATES 3	30	D6
TRIUMPHANT LUTHERAN CHURCH	74	C6
TROPHY OAKS 1	74	F6
TROPHY OAKS 2	74	F6
TROPHY OAKS 2	75	A6
TROPHY OAKS 2A	74	F6
TROPHY OAKS 2A	75	A6
TROPHY OAKS 2B	74	F7
TROPHY OAKS 2B	75	A6
TROPHY OAKS 2C	74	F6
TROPHY OAKS 2D	75	A6
TROPHY OAKS 2E	74	F6
TROPHY OAKS 2E	75	A6
TROPHY OAKS 3	74	F6
TROPHY OAKS 3A	74	F6
TROPHY OAKS 3B	74	F7
TWIN CREEKS 1	53	F7
TWIN CREEKS 1	54	A7
TWIN CREEKS 2	53	F7
TWIN CREEKS 3	53	F8
TWIN CREEKS 3	54	A8
TWISTED OAKS	74	C5
TWISTED OAKS 2	74	C6
TWO WAY LAND NB1 1	77	B3
TYE PRESTON MEMORIAL LIBRARY	31	A5

-- U --

	Page	Grid
UECKER TRACT 1	53	A7
UECKER TRACT 2	53	A7
UFP SCHERTZ	75	D7
UNICORN HEIGHTS	70	D6
UNICORN HEIGHTS EXTENSION 4	70	D7
UNICORN HEIGHTS NW EXTENSION	70	D6
UNICORN HEIGHTS SECOND EXTENSION	70	D6
UNICORN HEIGHTS THIRD EXTENSION	70	D6
UNITY	71	A2
UPTOWN PLAZA	70	F2
URBAN HEIGHTS	71	F7
USA OFFICE AND INDUSTRIAL PARK	60	C7

-- V --

	Page	Grid
V J OTT	77	E2
V J OTT 2	77	E2
VALERO ESTATES 1	15	F1
VALERO ESTATES 2	15	E2
VALIRA HEIGHTS	71	D4
VALLEY OAKS	30	D8
VALLEY VIEW	30	F7
VAN DYKE HILLS	49	D2
VANN	70	C5
VANTAGE AT NEW BRAUNFELS	71	C3
VBM NEW BRAUNFELS	71	C1
VERAMENDI 1-1	58	E8
VERAMENDI 1-1	69	E1
VERAMENDI 1A-1	58	E8
VERAMENDI 1A-1	69	E1
VERAMENDI PRECINCT 13 U1	58	E8
VERAMENDI PRECINCT 13 U1	69	E1
VERAMENDI PRECINCT 13 U2	69	E1
VERAMENDI PRECINCT 13 U3	69	E1
VERAMENDI PRECINCT 13 U4	58	E8
VERAMENDI PRECINCT 13 U4	69	E1
VERAMENDI PRECINCT 15A NEIGHBORHOOD CENTER	58	E8
VERAMENDI PRECINCT 15A U1	58	E8
VERAMENDI PRECINCT 15A U2	58	E8
VERDE ENTERPRISE BUSINESS PARK 13	82	F3
VERDE ENTERPRISE BUSINESS PARK 14A	82	F3
VERDE ENTERPRISE BUSINESS PARK 14A	83	A3
VERDE ENTERPRISE BUSINESS PARK 14B	82	F3
VERDE ENTERPRISE BUSINESS PARK 14B	83	A3
VERDE ENTERPRISE BUSINESS PARK 16	82	F3
VERDE ENTERPRISE BUSINESS PARK 16	83	A3
VESTAL 1	83	B1
VESTAL 1A	83	B1
VILLA AT GARDEN RIDGE (THE)	74	F8
VILLA AT GARDEN RIDGE (THE)	75	A8
VILLA RIO	70	F6
VILLA RIO	71	A6
VILLA SERENA	70	F7
VILLAGE AT AVERY PARK (THE)	80	B2
VILLAGE AT CLEAR SPRINGS (THE) 1	71	F8
VILLAGE AT CLEAR SPRINGS (THE) 1	72	A8
VILLAGE AT CLEAR SPRINGS (THE) 2	71	F8
VILLAGE AT CLEAR SPRINGS (THE) 2	72	A8
VILLAGE AT CLEAR SPRINGS (THE) 3	71	F8
VILLAGE AT CLEAR SPRINGS (THE) 3	72	A8
VILLAGE AT CLEAR SPRINGS (THE) 4	72	A8
VILLAGE AT CLEAR SPRINGS COMMERCIAL (THE) 1	71	F8
VILLAGE AT CLEAR SPRINGS COMMERCIAL (THE) 2	71	F8
VILLAGE AT CLEAR SPRINGS COMMERCIAL (THE) 2	72	A8
VILLAGE AT GRUENE	59	E7
VILLAGE GREEN 1	69	F5
VILLAGE GREEN 1	70	A5
VILLAGE GREEN 2	69	F5
VILLAGE GREEN 2	70	A5
VILLAGE GREEN 3	69	F5
VILLAGE GREEN 3	70	A5
VILLAGE GREEN 4	70	A5
VILLAGE OAKS	29	F8
VILLAGE OAKS	30	A8
VILLAGE OAKS 2	30	A8
VILLAGE OAKS 3	30	A8
VILLAGE OAKS 4	30	A8
VILLAGE OAKS 4	43	A1
VILLAGE ROYAL 1	69	F5
VILLAGE ROYAL 2	69	F5
VILLAGE SHORES 1	30	D6
VILLAGE SHORES 2	30	D6
VILLAGE SHORES 3	30	D6
VINEYARD AT GRUENE (THE) 1	59	F7
VINEYARD AT GRUENE (THE) 1	60	A7
VINEYARD AT GRUENE (THE) 2	59	F8
VINEYARD AT GRUENE (THE) 2	60	A7
VINTAGE OAKS AT THE VINEYARD 1	42	E8
VINTAGE OAKS AT THE VINEYARD 1	56	D1
VINTAGE OAKS AT THE VINEYARD 10	42	D5
VINTAGE OAKS AT THE VINEYARD 11	42	B5
VINTAGE OAKS AT THE VINEYARD 12	42	C8
VINTAGE OAKS AT THE VINEYARD 12	56	C1
VINTAGE OAKS AT THE VINEYARD 13	56	E2
VINTAGE OAKS AT THE VINEYARD 14	42	C8
VINTAGE OAKS AT THE VINEYARD 14	56	C1
VINTAGE OAKS AT THE VINEYARD 15	56	E2
VINTAGE OAKS AT THE VINEYARD 16	42	E5
VINTAGE OAKS AT THE VINEYARD 17	56	F1
VINTAGE OAKS AT THE VINEYARD 18	56	E2
VINTAGE OAKS AT THE VINEYARD 19	43	A8
VINTAGE OAKS AT THE VINEYARD 19	56	F2
VINTAGE OAKS AT THE VINEYARD 19	57	A1
VINTAGE OAKS AT THE VINEYARD 2	42	D7
VINTAGE OAKS AT THE VINEYARD 2	56	E1
VINTAGE OAKS AT THE VINEYARD 20	43	B8
VINTAGE OAKS AT THE VINEYARD 20	57	B1
VINTAGE OAKS AT THE VINEYARD 21	56	F2
VINTAGE OAKS AT THE VINEYARD 22	42	F8
VINTAGE OAKS AT THE VINEYARD 22	56	F1
VINTAGE OAKS AT THE VINEYARD 22	57	A1
VINTAGE OAKS AT THE VINEYARD 23	43	C7
VINTAGE OAKS AT THE VINEYARD 24	56	E3
VINTAGE OAKS AT THE VINEYARD 25	42	F8
VINTAGE OAKS AT THE VINEYARD 25	43	A8
VINTAGE OAKS AT THE VINEYARD 25	56	F1
VINTAGE OAKS AT THE VINEYARD 25	57	A1
VINTAGE OAKS AT THE VINEYARD 26	43	C8
VINTAGE OAKS AT THE VINEYARD 3	56	C2
VINTAGE OAKS AT THE VINEYARD 4	42	F8
VINTAGE OAKS AT THE VINEYARD 4	56	F1
VINTAGE OAKS AT THE VINEYARD 5	56	C2
VINTAGE OAKS AT THE VINEYARD 6	42	C8
VINTAGE OAKS AT THE VINEYARD 6	56	C1
VINTAGE OAKS AT THE VINEYARD 7	56	D3
VINTAGE OAKS AT THE VINEYARD 8	42	D6
VINTAGE OAKS AT THE VINEYARD 9	42	B6
VISTA HILLS 1	78	A1
VISTA HILLS 2	78	A1
VISTA HILLS 3	78	B1
VISTA HILLS 4	78	A1
VISTAS AT MOUNTAIN SPRINGS RANCH (THE) 1	40	F3
VISTAS AT MOUNTAIN SPRINGS RANCH (THE) 1	41	A2
VOIGT ESTATE 1	70	A4
VOIGT ESTATE 2	70	A4
VOSS FARMS 1	78	D2
VOSS FARMS 2	78	D2
VOSS FARMS 3	78	D2
VOSS FARMS 4A	78	D3
VOSS FARMS 4B	78	D3
VOSS FARMS 5	78	C3
VOSS FARMS 6	78	D3
VOSS FARMS 7	78	D3
VOSS FARMS 8	78	D3
VOSS FARMS RISING SUN	78	D3
VOSS FARMS SCHOOL	78	D3

-- W --

	Page	Grid
W M L	76	F4
W M L	77	A4
WAGGENER RANCH 1	41	F5
WAGGENER RANCH 1	42	A5
WAGGENER RANCH 2	41	F4
WAGGENER RANCH 2	42	A3
WAGGENER RANCH 3	42	B3
WALD INDUSTRIAL PARK	69	E6
WALD ROAD SERVICE CENTER	69	C8
WALLHOEFFER ESTATES	59	F8
WALLHOEFFER ESTATES	60	A8
WALMART	60	E7
WALNUT COMMERCIAL	70	A4
WALNUT ESTATES 1	70	C7
WALNUT ESTATES 10	70	E7
WALNUT ESTATES 11	70	E7
WALNUT ESTATES 12	70	D7
WALNUT ESTATES 13	70	E7
WALNUT ESTATES 14	70	E7
WALNUT ESTATES 15	70	D7
WALNUT ESTATES 2	70	D7
WALNUT ESTATES 3	70	D7
WALNUT ESTATES 4	70	D7
WALNUT ESTATES 5	70	D7
WALNUT ESTATES 5A	70	D7
WALNUT ESTATES 5B	70	D7
WALNUT ESTATES 6	70	D7
WALNUT ESTATES 7	70	E7
WALNUT ESTATES 8	70	D7
WALNUT ESTATES 9	70	D7
WALNUT HEIGHTS 1	70	B5

	Page	Grid
WALNUT HEIGHTS EAST 1	70	E7
WALNUT HEIGHTS EAST 2	70	E7
WALNUT HEIGHTS EAST 3	70	E7
WALNUT HEIGHTS EAST 4	70	D7
WALNUT HEIGHTS EAST 5	70	D8
WALNUT HILLS	69	F3
WALNUT MOBILE HOME COMMUNITY	70	D7
WALNUT SQUARE SHOPPING CENTER	70	C7
WALNUT SQUARE SHOPPING CENTER 2	70	C6
WALSH	78	B2
WALSH FAMILY	78	B3
WARMKE	60	F4
WARNECKE	70	D1
WARREN HILL	39	B7
WASSER RANCH 1	60	D5
WASSER RANCH 2	60	D5
WATER LANE VILLA	70	A8
WATERFRONT PARK	29	D5
WATERSHED CAR WASH NEW BRAUNFELS	70	E6
WATERWHEEL RESORT CONDOMINIUM	70	E3
WATSON LANE COMMERCIAL	61	C1
WATSON LANE ESTATES	61	C3
WATSON PLACE 1	61	C2
WEAVER	71	B2
WEHE ACRES	38	B2
WEHE ESTATES	38	B8
WEHE ESTATES	52	B1
WEIDNER 1	52	F8
WEIDNER 1	63	F1
WEIDNER 2	52	F8
WEIDNER 3	52	F7
WELSCH	70	B7
WELSCH ESTATES	70	D1
WEST END ADDITION	70	A7
WEST LOOP	69	F5
WEST POINT PEPPERELL SQUARE	70	F5
WEST POINT PEPPERELL SQUARE	71	A5
WEST VILLAGE AT CREEKSIDE 1	71	D3
WEST VILLAGE AT CREEKSIDE 10	71	C3
WEST VILLAGE AT CREEKSIDE 11	71	C3
WEST VILLAGE AT CREEKSIDE 2	71	D2
WEST VILLAGE AT CREEKSIDE 3	71	D3
WEST VILLAGE AT CREEKSIDE 4	71	D2
WEST VILLAGE AT CREEKSIDE 5	71	D2
WEST VILLAGE AT CREEKSIDE 6	71	C2
WEST VILLAGE AT CREEKSIDE 7	71	D2
WEST VILLAGE AT CREEKSIDE 8	71	D3
WEST VILLAGE AT CREEKSIDE 9	71	C3
WESTHAVEN 1	29	B4
WESTHAVEN 2	29	B4
WESTPOINTE 1	69	E3
WESTPOINTE 2	69	E3
WESTPOINTE 3	69	E2
WESTPOINTE TRACT B	69	E3
WESTPOINTE TRACT D	69	E3
WESTPOINTE VILLAGE APARTMENTS	69	E3
WESTPOINTE VILLAGE SELF STORAGE	69	E2
WESTRIDGE	76	B7
WHHT DEVELOPMENT	75	A8
WHHT DEVELOPMENT	83	B1
WHISPERING HILLS	27	C8
WHISPERING HILLS	40	D3
WHISPERING HILLS 2	40	C2
WHISPERING OAKS	18	B2
WHISPERING SHADOWS	67	F2
WHISPERING VALLEY 1	78	F2
WHISPERING VALLEY 1	79	A2
WHISPERING VALLEY 2	78	F2
WHISPERING VALLEY 2	79	A2
WHISPERING VALLEY 3	78	F2
WHISPERING VALLEY 3	79	A3
WHISPERING VALLEY 4	78	F2
WHISPERING WILLOW	28	F4
WHISPERWIND 1	71	D4
WHISPERWIND 2	71	D5
WHISPERWIND 3	71	D5
WHITE WING 1	79	A2
WHITE WING 2	79	A3
WIEDENFELD	57	E6
WIESNER RANCH 1	27	E7
WIESNER RANCH 2	27	F7
WIESNER RANCH 3	27	F7
WIESNER RANCH 4	27	F7
WILD HORSE HILLS	19	E5
WILD WIND 1	74	D7
WILD WIND 2	74	D7
WILD WIND 3	74	C8
WILDE STANLEY	69	F8
WILDWOOD	70	A4
WILEY ROAD	53	A7
WILLIAM E FIELD	59	F7
WILLIAM HOEKE ADDITION	70	C7
WILSON	54	C8
WILSONS ACRES 1	75	C7
WINCO	82	E1
WINDECKER	74	C6
WINDJAMMER RESORT 1	19	D7
WINDMILL RANCH 1	38	F6
WINDMILL RANCH 1	39	A6
WINDMILL RANCH 2	38	F6
WINDMILL RANCH 2	39	A5
WINDMILL RANCH 3	38	F5
WINDMILL RANCH 3	39	A5
WINDMILL RANCH 4	38	F6
WINDMILL RANCH 5	38	F6
WINDMILL RANCH BUSINESS PARK	39	A6
WINGFIELD	70	D2
WISE CREEK ESTATE	61	D3
WITTLER	74	C7
WOHLFAHRT	78	B2
WOOD	52	D6
WOODLAND GREENS	29	E7
WOODLAND HEIGHTS	69	F2
WOODLAND HEIGHTS	70	A3
WOODLAND HEIGHTS EXTENSION	69	F2
WOODLAND HEIGHTS EXTENSION	70	A3
WOODLAND HEIGHTS EXTENSION 2	69	F3
WOODLAND HEIGHTS EXTENSION 3	69	F3
WOODLANDS	29	D6
WOODLANDS 10	29	C7
WOODLANDS 11	29	D6
WOODLANDS 12	29	D7
WOODLANDS 13	29	D7
WOODLANDS 14	29	D7
WOODLANDS 15	29	E7
WOODLANDS 16	29	D7
WOODLANDS 17	29	E7
WOODLANDS 18	29	E7
WOODLANDS 19	29	D7
WOODLANDS 2	29	D8
WOODLANDS 20	29	D7
WOODLANDS 21	29	D7
WOODLANDS 22	29	D6
WOODLANDS 23	29	D7
WOODLANDS 24	29	C7
WOODLANDS 25	29	D7
WOODLANDS 26	29	C7
WOODLANDS 27	29	D7
WOODLANDS 28	29	D7
WOODLANDS 29	29	E6
WOODLANDS 3	29	D7
WOODLANDS 30	29	D7
WOODLANDS 4	29	D6
WOODLANDS 5	29	D7
WOODLANDS 7	29	E6
WOODLANDS 8	29	C7
WOODLANDS 9	29	C7
WOODLANDS OF GARDEN RIDGE (THE) 1	74	C6
WOODLANDS TRACTS 41A - 41D	29	C7
WOODROW 1	70	A4
WOODS AT COUNTRY OAK ESTATES (THE)	74	D8
WOODS AT SPRING BRANCH (THE) 1	38	C1
WOODS OF BRACKEN (THE)	74	D8
WOODS OF BRACKEN (THE)	82	D1
WOODS OF GARDEN RIDGE (THE) 2	74	C6
WOODS OF GARDEN RIDGE (THE) 3	74	B6
WOODYVILLE 1	71	B2
WOSTAL	71	B3
WP VILLAGE TRACT B1	69	E3
WUEST ESTATES 1	66	C5

-- Y --

	Page	Grid
YOGI BEARS JELLYSTONE PARK	69	F8
YOGI BEARS JELLYSTONE PARK	70	A8
YOGI BEARS JELLYSTONE PARK	77	F1
YOGI BEARS JELLYSTONE PARK	78	A1
YORK CREEK	47	E7
YORK CREEK BUSINESS PARK LOT 1	47	D7
YORK CREEK BUSINESS PARK LOT 2	47	D8
YORK CREEK ESTATES	61	F1
YORK CREEK NORTH	47	D7
YOUNG CENTER	19	D5
YOUNG ESTATES	60	C3

-- Z --

	Page	Grid
ZERCHER ESTATES	77	D2

Named Streets

-- A --

	Page	Grid
AARON LN	70	A8
ABACCUS CT	83	F1
ABBEVILLE DR	83	A6
ABBEY RD	75	F5
ABBEY RD	76	A6
ABEL'S WAY	32	C4
ABELIA	56	F3
ABENS	60	D5
ABERCORN	83	C6
ABIGAIL LN	78	D3
ABODAR TRL	10	C6
ABODE LN	60	C5
ACACIA GROVE	52	C5
ACACIA PASS	52	B5
ACACIA PKWY	25	F5
ACACIA PKWY	26	B7
ACACIA VISTA	53	D3
ACATENO	81	F8
ACE RANCH ST	71	E5
ACE TRL	56	F1
ACE TRL	57	A1
ACEITUNA	73	A3
ACKER RD	14	B8
ACKER RD	23	F1
ACKER RD	24	C2
ACKER RD	25	A1
ACME RD	61	C2
ACORN COVE DR	70	C1
ACORN DR	70	B1
ACORN PLACE	82	F7
ACQUEDOTTO	42	E7
ACROPOLIS DR	82	D8
ADALINE WAY	83	D7
ADAM'S WAY	32	D4
ADAM ST	80	B3
ADAMS RD	51	B4
ADDANTE ST	61	A5
ADDIMACK DR	66	D2
ADDSTINE LN	60	F6
ADDSTINE LN	61	A6
ADELINE LN	51	E1
ADELINE WAY	72	C7
ADIOS TRL	58	D8
ADOLPH CIR	70	D8
ADONIS	82	D8
ADRIATIC	82	E8
ADRIATICO	42	D6
ADVANTAGE DR	71	B5
ADYSON RIDGE DR	51	D3
AEGEAN WAY	82	C7
AESOP LN	82	D8
AFFIRMED DR	48	F8
AGAR PARK	37	B7
AGARITA CIR	35	E2
AGARITA CIR	83	E5
AGARITA DR	11	E6
AGARITA DR	16	E8
AGARITA MIST	49	A6
AGARITA PASS	53	B3
AGARITA TRL	59	E6
AGARITAVILLE	26	E1
AGAVE CELLAR	78	D8
AGAVE CT	16	C7
AGAVE FLATS DR	60	B8
AGAVE FLATS DR	71	B1
AGAVE SPINE	73	A4
AGING BARREL	78	D8
AGNES AVE	71	F4
AGOLD DOWNHILL	37	C6
AGORA PKWY	82	B8
AGUA DULCE	80	B7
AGUA VERDE	80	B7
AGUAYO	17	C8
AHAVA	64	C8
AHERN CREEK DR	38	E4
AIDENBAUM	63	A2
AIRLINE DR	18	E7
AIRPORT RD	72	C3
AJUGA	64	B7
AKIN BAYOU	73	B5
AKIN CIR	73	C4
AKIN DOE	73	B4
AKIN ELM	73	C4
AKIN FAWN	73	B4
AKIN GATE	73	B4
AKIN GLEN	73	B4
AKIN HTS	73	B4
AKIN NOOK	73	C4
AKIN PATH	73	B4
AKIN PLACE	73	C4
AKIN QUAY	73	C4
AKIN RUN	73	B4
AKIN SONG	73	C4
AKIN STROLL	73	B4
AKIN TOWN	73	B4
ALAMO DERBY	82	A5
ALAMO LN	8	D1
ALAMO PKWY	82	F4
ALBERDEEN ST	63	A4
ALBERT ST	70	E2
ALBRECHT LN	82	E6
ALDER LN	57	C1
ALDERS GATE	83	F6
ALEMAN WAY	51	D6
ALEXANDER AVE	71	C3
ALFORD DR	10	D2
ALGERITA LN	38	F6
ALGO ADEMAS	64	C8
ALICANTE VW	16	E1
ALICE DR	69	B1
ALLDELL WAY	63	B1
ALLEGHENY CT	22	C3
ALLEGRO CRK	73	A4
ALLEGRO EDGE	39	A6
ALLEMANIA DR	58	B8
ALLEN AVE	70	C2
ALLEN VIEW DR	42	B2
ALLENS BEND DR	71	F8
ALLER	60	C5
ALLIN OAKS	82	E8
ALLINGTON PARK	37	B7
ALLISON DR	70	D8
ALLISON DR	78	C1
ALLISON LN	22	A2
ALLSWELL LN	63	A2
ALLWOOD DR	81	B7
ALLY ST	71	E3
ALNWICK PARK	37	A6
ALONDRA LN	17	A3
ALPINE CT	16	F2
ALPINE LAKES	79	F1
ALPINE LN	80	D6
ALPINE POND	63	A6
ALS DR	31	E6
ALSACE	42	C6
ALSTER	60	C5
ALTA CIR	58	E8
ALTA PUERTA	81	C5
ALTA VISTA LN	19	B4
ALTAMIRANO	81	F8
ALTGELT LN	69	E8
ALTHEA	56	F3
ALTO CEDRO	63	E7
ALTO LAGO	28	B3
ALTO STRATUS	60	D3
ALTON BLVD	82	B6
ALTON LOOP	80	A2
ALTWEIN LN	79	C7
ALVEDA	81	F8
ALVES LN	71	D4
ALVIN CIR	70	D8
ALVINS WAY	39	E8
ALVINS WAY	53	E1
ALYDAR CIR	48	C8
ALYSIA CIR	80	A3
ALYSSA WAY	69	C1
AMALFI PARK	81	F7
AMANDA	30	B5
AMARO WAY	60	E2
AMARYLLIS	77	A3
AMAYA AVE	71	E3
AMBER ARC	70	B1
AMBER DR	19	E6
AMBER SKY	63	D7
AMBER VW	63	E4
AMBERLY CT	82	B5
AMBROSE ST	53	F3
AMERICAN BLVD	70	D2
AMERICAN ELM	53	F3
AMERICAN FLAG	83	F1
AMETHYST	71	D6
AMISTAD PASS	81	C5
AMMANN RD	48	D1
AMMANN RD	49	A3
AMULET DR	58	A7
AMY AVE	71	A1
AMY LN	81	C8
ANCESTRAL TRL	52	F8
ANCIENT AVE	73	A6
ANDALUSIA	28	A3
ANDERSON DR	39	F5
ANDERSON DR	40	A5
ANDITO	64	C8
ANDORA DR	80	B1
ANDRE	83	D6
ANDREW LOW	83	C6
ANDREW PKWY	72	C7
ANDREW RUN	28	F2
ANGEL TRUMPET CT	71	B1
ANGELES CT	28	C2
ANGELICA VISTA	29	B7
ANGELINA DR	78	F2
ANGELIQUE	81	A6
ANGELOU ST	78	F5
ANGELRODT	58	C8
ANGELS DR	76	B8
ANGELS HILL RD	38	E5
ANGELS SHARE	78	D8
ANGOLO	42	E6
ANGORA DR	81	A7
ANGORA TRL	83	B6
ANGOSTURA BLVD	73	A5
ANGUS DR	81	A8
ANGUS PASS	53	B4
ANGUS TRL	16	D5
ANHALT CV	71	B3
ANHALT DR	71	A3
ANHALT RANCH	56	A2
ANHALT RD	38	A5
ANN ST	80	A3
ANNA LEE DR	78	C1
ANNABELLE AVE	37	A8
ANNABELLE AVE	51	A2
ANNAS WAY	81	D8
ANNE LOUISE DR	71	C5
ANNES TRL	34	F4
ANNIE DR	18	A5
ANSLEY FOREST RD	37	B8
ANSLEY HOME AVE	51	B1
ANSLEY RIDGE TRL	37	C8
ANSLEY RIDGE TRL	51	C2
ANTELOPE	16	E8
ANTELOPE	27	E1
ANTELOPE HILL	73	B5
ANTHEM LN	77	F2
ANTIGUA CV	59	E4
ANTLER DR	8	D8
ANTLER DR	15	E1
ANTLER DR	83	C5
ANTLER MEADOW	48	F4
ANTLER OAK	48	F5
ANTLER OAK	49	A5
ANTLER PASS	53	F4
ANTONIA	47	E5
ANZUETO	73	A4
APACHE DR	71	C5
APACHE FOREST	74	B6
APACHE LEDGE	83	F6
APACHE MOON	15	D4
APEX AVE	46	C8
APEX AVE	60	C1
APG LN	69	C8
APOLLO DR	29	C1
APPALACHIAN TRL	22	B5
APPALACHIAN TRL	32	F8
APPALACHIAN TRL	33	A8
APPALACHIAN TRL	45	F1
APPALOOSA DR	12	C6
APPALOOSA OAK	82	B5
APPELLATION	42	E7
APRICOT	19	B3
APRIL DR	19	E6
APSLEY PARK	37	A6
AQUATIC CIR	70	C3
ARABIAN LN	12	C7
ARABIAN WAY	8	F8
ARAGON CT	29	C6
ARALIA LN	78	B2
ARANCIONE AVE	81	D8
ARANSAS PASS	78	D2
ARAPAHO WAY	63	F8
ARBOR CIR	69	F3
ARBOR DAWN LN	83	E7
ARBOR FALLS	48	F7
ARBOR FALLS	49	A7
ARBOR HILLS	60	D6
ARBOR OAK LN	11	B5
ARCADIA DR	19	A5
ARCADIA DR	82	C6
ARCHER BLVD	77	F2
ARCHER PASS	76	E7
ARCHWOOD	16	B6
ARCTIC WARBLER	78	C3
ARENDES DR	58	C8
ARENDES DR	69	B1
ARGYLL PARK	37	B6
ARID	20	F3
ARID	21	A3
ARIEL CT	71	E5
ARIES	82	C7
ARISTOTLE	82	C8
ARLO PT	61	B4
ARMADILLO LN	19	A5
ARMORY DR	70	B7
ARNDT RD	71	E8
ARNOLD DR	19	D2
AROMA HILL	78	D7
ARROW FLINT	51	C4
ARROW MOUND	77	A6
ARROW RDG	76	F6

	Page	Grid
ARROW VISTA	76	F6
ARROW VISTA	77	A6
ARROWHEAD DR	31	A6
ARROWHEAD RDG	52	C4
ARROWOOD	81	B8
ARROWOOD PLACE	74	F8
ARROWPOINT ST	28	E6
ARROYO	80	B8
ARROYO DEL SOL	60	E5
ARROYO DEL SOL	83	D5
ARROYO DORADO	60	D5
ARROYO DORADO	83	D5
ARROYO LOMA	60	D5
ARROYO LOMA	83	D5
ARROYO LUIS	39	C8
ARROYO LUIS	53	D1
ARROYO SECO	60	D5
ARROYO SECO	83	D5
ARROYO SIERRA	60	D5
ARROYO SIERRA	83	D5
ARROYO VERDE	60	D5
ARROYO VERDE	83	D5
ARROYO WAY	29	A5
ARTHUR CT	17	D8
ARTILLERY DR	18	E8
ASBURY CT	71	B8
ASCENSION DR	54	D7
ASCOT AVE	40	C1
ASH JUNIPER DR	45	B6
ASH LN	82	E7
ASH TREE	51	C5
ASHBERRY AVE	70	A6
ASHBROOK	77	A6
ASHBY PARK	37	B7
ASHFORD DR	40	D3
ASHLAND CLIFF	64	A8
ASHLAND DR	45	F2
ASHLEY CIR	69	C1
ASHLEY LN	11	C8
ASHLEY MEADOW	83	C6
ASHLEY OAK DR	83	C6
ASHLEY PARK	83	B6
ASHLIN RUN	70	E1
ASHMONT TERRACE	81	F8
ASHMORE AVE	70	E5
ASHTON OAKS	46	A4
ASHWOOD RD	75	F8
ASHWOOD RD	76	A8
ASPEN	11	E5
ASPEN RDG	6	D6
ASPEN WATERS	60	D7
ASPIRE ST	61	A6
ASSEMBLY CIR	83	A3
ASSINIBOIA DR	19	F8
ASTER CIR	74	F8
ASTER RUN	76	F3
ASTER RUN	77	A3
ASTOR CRK	71	E6
ASTRA ST	61	A5
ASTRAL PT	10	F6
ASTRAL PT	11	A8
ASTURIAN PASS	83	B8
ATHABASKA TRL	79	F2
ATHENIAN	82	C8
ATHERTON AVE	71	E6
ATLANTIS AVE	8	D8
ATRIUM PEAK	64	A8
ATTICUS AVE	78	F6
ATTIX RD	60	E2
AUBREY PT	63	B3
AUBRY WAY	52	D1
AUBURN PARK	82	F6
AUBURN PARK	83	A6
AUBURN RDG	39	D5
AUDREY RDG	75	A8
AUGUST AVE	69	E1
AUGUSTA GLADE	83	A6
AURORA LN	78	A1
AUTUMN BLAZE	79	F3
AUTUMN CHASE	45	B6
AUTUMN CIR	83	E7
AUTUMN COPPER	53	A8
AUTUMN FALL	83	E6
AUTUMN LEAF DR	71	E5
AUTUMN OAK	69	D1
AUTUMN ROUGE	79	F3
AUTUMN WOOD	27	A8
AVASUH AVE	71	E3
AVATOR CIR	48	B8
AVELLINO BLF	63	E7
AVENUE A	70	C6
AVERY PKWY	72	C8
AVERY PKWY	80	B1
AVERY RANCH DR	71	E4
AVERY RANCH DR	80	C1
AVERY VILLAGE	80	A2
AVIAN DR	22	D5
AVIATOR PASS	39	A5
AXIS HILL ST	77	F3
AXIS PASS	48	F4
AXIS PASS	49	A4
AXIS RDG	43	C7
AXIS RUN	48	C5
AXIS TRL	42	B3
AXTON DR	48	C5
AYDIN ST	71	E3
AYERS ROCK RD	68	F1
AZALEA CIR	74	F7
AZALEA GATE	74	F7
AZALEA LN	71	A2
AZALEA WAY	76	F3
AZALEA WAY	77	A4
AZTEC MISSION	64	A7

-- B --

	Page	Grid
B.A.M.C. DR	18	E8
BACKBONE RDG	21	E1
BADEN ALLEY	70	C2
BADING LN	62	A4
BAILEY CROSSING	63	C2
BAILEY DR	21	D7
BALANCER	53	B4
BALATON LAKE	79	F1
BALATON LAKE	80	A1
BALCONES AVE	69	F4
BALCONES AVE	70	A4
BALCONES FAULT	56	A2
BALD EAGLE	29	C1
BALDWIN PARK	83	C6
BALDY MOUNTAIN CT	19	E3
BALLAD BLFS	39	B5
BALLARD TR	23	D6
BALLAST TRL	46	F8
BALLAST TRL	47	A8
BALLAST TRL	60	F1
BALLEY PT	76	E7
BALSA	29	C5
BALSHAM PARK	63	D5
BAMBERGER AVE	69	B1
BAMBI LN	28	E5
BANDERA CIR	78	F1
BANDIT BAY VW	80	A6
BANDIT BEACH RD	80	A5
BANEBERRY	63	A8
BANFIELD PASS AVE	51	E2
BANISTER	30	D1
BANNER CT	61	B4
BAPTIST HEALTH DR	83	C4
BARBARA DR	30	C7
BARBARA LN	8	D8
BARBAROSA RD	71	E3
BARBERRY ST	71	B1
BARBERRY WAY	56	F2
BARCELONA DR	70	F6
BARCELONA DR	71	A6
BARD LN	53	E4
BARDOLINO	42	C8
BARETTA LN	59	B6
BARKER CYPRESS	78	A2
BARLETT SQ	72	B8
BARN SWALLOW	70	B8
BARNWOOD LN	77	F2
BAROLO CT	56	D1
BARON DR	70	D8
BARRED OWL	78	B1
BARRETT AVE	78	D1
BARRETT VW	6	E7
BARROW TRL	78	C5
BARTELS RD	51	B5
BARTELS ST	71	B5
BARTON BLF	63	A7
BARTON DR	80	C8
BARTON HILL DR	52	E2
BARTON HILL DR	53	A2
BARWOOD DR	69	F6
BARWOOD DR	70	A6
BASILONE RDG	56	D8
BASIN OAK	81	C4
BASS FARM RD	77	E2
BASS KNOLL	63	D3
BASS LN	78	E4
BASTROP DR	78	F2
BAT CAVE LOOP	74	D2
BAT CAVE RD	74	C5
BAT FLIGHT DR	77	E3
BATEMAN LN	19	E8
BATTISTRADA	56	E2
BATTLE INTENSE	48	D7
BAUGH LN	76	D5
BAVARIAN DR	70	B5
BAY CLIFF	81	C6
BAY HILL	52	E3
BAY WILLOW	83	F3
BAYBERRY BROOK	53	F2
BAYBERRY BROOK	54	A2
BAYBERRY LN	69	E1
BAYBERRY LN	83	F7
BAYFIELD	81	C7
BEAR CLAW RD	60	E2
BEAR CREEK DR	57	F6
BEAR CREEK DR	58	A6
BEAR CREEK TRL	43	C6
BEAR CREEK TRL	57	C1
BEAR OAK	83	D4
BEAR RUN	81	C5
BEATY ST	70	F5
BEAUFORT BLVD	82	B6
BEAUJOLAIS	56	C1
BEAUTYBERRY	64	B7
BEAVER CRK	70	D8
BEAVER CRK	76	D7
BEAVER LN	46	E6
BEBO BLVD	25	B4
BECK PATH	73	A6
BECK RD	54	E6
BECK RD	55	A5
BECKER ST	70	A8
BEE BLVD	77	E3
BEE HILL	76	E8
BEE RIDGE PT	77	E3
BEE TREE DR	16	D6
BEEBALM LN	10	A8
BEEBRUSH	78	C6
BEECHWOOD LN	69	F5
BEEWOOD DR	81	B7
BEGONIA	76	F3
BEGONIA	77	A3
BEGONIA SPG	53	C3
BEIERLE	27	A6
BELDEN TRL	77	D3
BELGRAVE WAY	81	F7
BELGRAVIA FOREST	81	F7
BELL CANYON WAY	51	F1
BELL LN	82	E6
BELL NORTH DR	75	A8
BELL NORTH DR	82	F1
BELL NORTH DR	83	A1
BELL RANCH RD	37	C1
BELL ST	70	B3
BELL YARD DR	77	F2
BELLA DAISY	63	D2
BELLA ROSA TRL	83	F5
BELLA ROSA WAY	83	F5
BELLA VISTA	29	C5
BELLACOR RDG	48	A8
BELLAIRE DR	70	D7
BELLE GLADE BLVD	82	A6
BELLE OAKS BLVD	37	A8
BELLE OAKS BLVD	51	A1
BELLESOP BLVD	59	F8
BELLESOP BLVD	70	F1
BELLEWOOD LN	18	C5
BELLISTER ST	82	B6
BELMEAD DR	70	E7
BELMONT DR	70	E7
BELMONT PKWY	75	F8
BELMONT PKWY	83	F1
BELMONT RDG	82	A5
BELVEDERE CT	70	F8
BELVEDERE CT	78	F1
BEN E KEITH WAY	82	E3
BEN S MURPHY DR	16	A4
BENCH TRL	83	D4
BENCLARE	74	C4
BENDEL RANCH RD	27	F8
BENDEL RANCH RD	28	A8
BENDIGO LN	13	A5
BENDING BROOK DR	83	E7
BENDING CRK	63	F8
BENDING CRK	64	A8
BENDING OAK	69	D1
BENELLI DR	79	A3
BENITO LN	21	E2
BENNETT AVE	69	F1
BENNINGTON WAY	64	A8
BENT BLF	66	E7
BENT BROOK DR	74	D5
BENT OAK DR	15	D6
BENT TREE DR	83	D5
BENTWATER PLACE	17	C6
BENTWOOD DR	39	D6
BENTWOOD DR	78	E1
BENTWOOD RANCH DR	83	F6
BENTWOOD WAY	78	E5
BERBERIS	64	C7
BEREAN WAY	74	E8
BERETTA PATH	79	A3
BERGAMOT DR	60	C5
BERGFELD AVE	70	A7
BERGSTROM BLVD	71	A1
BERING SEA ST	71	F5
BERINGER BLVD	82	F7
BERINGER BLVD	83	A7
BERKDALE BLF	63	B4
BERMUDA LN	80	D6

	Page	Grid
BERMUDA RUN	64	B8
BERRY	37	D6
BERRY CREEK DR	83	D6
BERRY OAKS DR	39	C7
BERRY PARK	83	D6
BERRY PATCH	83	C6
BERRY TRACE	83	C6
BERRY WAY	83	D6
BERRYWOOD LN	43	C8
BERRYWOOD LN	57	C1
BESS ST	80	A3
BETHANY DR	76	A8
BETTY JOE LN	83	B8
BETTYE AVE	70	A5
BEVERLY LN	70	A4
BEYER JOHN DR	82	E4
BIEDIGER LN	74	D2
BIG BEND DR	13	F2
BIG BEND DR	18	B6
BIG BLUESTEM	64	B7
BIG CYPRESS	64	A7
BIG HAWK	78	F2
BIG HAWK	79	A2
BIG HORN TRL	83	A7
BIG IRON	77	D8
BIG JOHN LN	77	A7
BIG OAK	69	E2
BIG POND	64	A7
BIG SKY DR	45	E6
BIG SPG	40	F3
BIG SPG	41	A3
BIG SUR DR	6	F7
BIG SUR DR	72	A8
BIG WAMPUM	19	E5
BIGHORN TRL	58	E8
BIGHORN TRL	69	F1
BILL HASS	76	D8
BILLABONG AVE	68	F2
BILLY BONE	83	F4
BILTMORE GLEN	81	E7
BILTMORE LAKES	81	F8
BILTMORE MANOR	83	A6
BINDSEIL CRK	83	C8
BINDSEIL GROVE	83	C8
BINDSEIL LN	74	B7
BINDWEED LN	16	F1
BINGHAM LN	31	E7
BIRCH BEND	78	A2
BIRCH LN	11	F6
BIRCH ST	83	F2
BIRCHWOOD CIR	83	D6
BIRDSONG LN	71	D4
BISCHOFF PLACE	69	B1
BISHOPS MOAT	78	E1
BISON RIDGE DR	52	F6
BIST ST	60	C4
BITTER CRK	81	A5
BITTERS DR	72	A8
BITTERS DR	80	B1
BLACK BEAR DR	46	D6
BLACK BUCK	74	B1
BLACK BUTTE	76	D7
BLACK CLOUD DR	60	E3
BLACK DIAMOND	76	C7
BLACK DOG RD	52	D8
BLACK DOG RD	63	D1
BLACK ELK	63	F7
BLACK ELK	64	A7
BLACK FOREST	70	E7
BLACK GOLD CT	52	F5
BLACK GROUSE	78	C2
BLACK HAWK TRL	71	C2
BLACK HORSE	76	B8
BLACK HORSE WAY	51	C8
BLACK LARK	78	C3
BLACK OAK DR	30	A7
BLACK OAK DR	83	D6
BLACK PINE	83	C7
BLACK PLOVER	78	C2
BLACK STORK	78	C2
BLACK WALNUT	53	E3
BLACKBIRD DR	17	C2
BLACKBUCK RDG	42	A3
BLACKBUCK WAY	77	F3
BLACKBURNIAN	55	E1
BLACKGUM	54	A2
BLACKTAIL DR	79	F2
BLACKTAIL DR	80	A2
BLAIN CIR	83	F7
BLAIR PLACE	78	F1
BLAKE WAY	78	E2
BLAKELY ST	83	B5
BLAKEVILLE	81	F8
BLAKEVILLE	82	A8
BLANC CELLAR	78	D8
BLANCO RD	37	A7
BLANCO RD	51	B4
BLANCO RIVER RD	12	F4
BLAZE CT	8	F8
BLAZE MOON	83	F3
BLAZE RIDGE BLVD	51	C2
BLAZEWOOD DR	78	E2
BLAZING MEADOW RD	15	B6
BLAZING STAR TRL	74	E7
BLEGANZA	42	B6
BLEND WAY	56	E1
BLENHEIM PARK	37	A6
BLOCK ST	60	A7
BLOOMSBURY ST	72	C7
BLOSSOM CT	83	E6
BLUE AGAVE WAY	71	D3
BLUE BIRD DR	69	A4
BLUE BONNET HILL CIR	16	D5
BLUE BONNET HILL DR	16	D5
BLUE CLOUD DR	60	E3
BLUE CLOUD WAY	78	A1
BLUE COPPER	53	B8
BLUE DUCK	78	D4
BLUE FOREST DR	83	B5
BLUE GOOSE	70	B8
BLUE HAVEN	38	E6
BLUE HERON LN	80	C8
BLUE IVY	53	C2
BLUE JAY DR	60	E5
BLUE LOBELIA	61	A8
BLUE MARTIN	53	F6
BLUE MOON GAIT	82	F7
BLUE MOON SPUR	82	F7
BLUE OAK WAY	74	B4
BLUE PT	66	E8
BLUE PT	74	E1
BLUE ROCK	33	D8
BLUE SAGE LN	83	F6
BLUE SAGE RD	57	B1
BLUE SKIES DR	53	E5
BLUE SKY RD	82	B6
BLUE SPRUCE DR	78	A1
BLUE STEM RD	71	B1
BLUE VIOLET	61	B8
BLUE VISTA	83	F8
BLUE WATER DR	30	A5
BLUE WILLOW	83	F3
BLUEBELL DR	74	E6
BLUEBELL HILLS	53	F3
BLUEBERRY RDG	54	A5
BLUEBIRD CT	80	D8
BLUEBIRD HAVEN	82	A6
BLUEBIRD RDG	60	E5
BLUEBONNET AVE	70	F4
BLUEBONNET AVE	71	A5
BLUEBONNET BREEZE	11	B6
BLUEBOTTLE	63	B1
BLUEGRASS PT	61	A8
BLUEGRASS PT	72	A1
BLUEJAY CT	19	C3
BLUERIDGE DR	29	C2
BLUERIDGE VW	27	F2
BLUERIDGE VW	28	A2
BLUESTEM BEND	60	B5
BLUETHROAT	78	C3
BLUEWATER PLACE	17	D5
BLUEWATER WAY	63	A6
BLUEWOOD DR	81	B8
BLUEWOOD ST	58	D8
BLUEWOOD VISTA	54	A2
BLUFF CREEK CIR	59	D8
BLUFF CREEK CIR	70	D1
BLUFF END RD	44	D6
BLUFF LINE	66	A4
BLUFF PATH	72	A8
BLUFF RD	12	F5
BLUFF RIDGE CT	59	D4
BLUFF VIEW DR	16	B5
BLUFFSIDE BLVD	82	B6
BLUFFSIDE DR	70	D1
BLUSH	42	D7
BOB PERKINS LN	54	B2
BOB WHITE DR	16	F2
BOB WHITE LN	69	A3
BOBBE LN	6	E5
BOBBY CLARK DR	19	D4
BOBBY DEAN	78	D1
BOBCAT DR	52	D3
BOBCAT RDG	57	F6
BOBCAT RDG	58	A6
BOBCAT RUN	44	F6
BOBOLINK CV	81	C8
BOBOLINK DR	70	F6
BODARK ST	58	F8
BODE CIR	74	F6
BODENSEE PLACE	79	F1
BODENSEE PLACE	79	F2
BODIAM PARK	37	A6
BOEING CORNER	83	F6
BOENIG DR	71	E8
BOGEN RD	67	A4
BOGEY TRL	61	A5
BOGI ST	11	C7
BOLD CYPRESS	83	E5
BOLD FORBES CIR	48	C8
BOLOGNESE	56	C1
BONELLI EAGLE	78	C2
BONHILL YARD	72	B8
BONNER BLVD	70	B1
BONNIES WAY	78	F3
BONNYVIEW DR	29	D6
BOOKER AVE	70	E2
BOOMERANG CT	68	F3
BOONEVILLE AVE	70	C2
BORCHERS BLVD	58	F8
BORCHERS BLVD	69	F1
BORDEAUX BLANC	56	E1
BORDEAUX LN	56	E1
BORDEN PASS	76	E8
BORGFELD RD	83	E8
BORMANN DR	67	C8
BORWICK LN	82	B6
BOSQUE	80	B8
BOSQUE RDG	10	C6
BOTTLE BRUSH	64	A7
BOTTLE CT	42	C8
BOTTLEBRUSH	56	E2
BOULDER CANYON	63	A7
BOULDER FLATS	73	A6
BOULDER OAK DR	57	C4
BOULDER PASS	81	B5
BOULDER RDG	81	A5
BOULDER RUN	69	D5
BOW CROSSING	79	F2
BOWHILL GLEN	81	E7
BOWIE CV	76	D7
BOWIE RD	58	E8
BOX CANYON CT	52	F5
BOXELDER	78	C6
BOXER BAY	81	E7
BOXER PASS DR	83	C6
BOXWOOD LN	15	E1
BRACHETTO	81	A3
BRACKEN CAVE RD	65	E7
BRACKEN CAVE RD	66	A7
BRACKEN CREEK DR	82	B1
BRACKEN DR	82	C2
BRADBURY DR	79	C3
BRADDOCK AVE	70	D5
BRADFIELD CIR	71	C5
BRADLEY ST	32	B8
BRADS FLIGHT	18	F5
BRADSTREET	31	C6
BRAE PT	17	E3
BRAEBURN CT	53	B1
BRAESWOOD LN	83	E7
BRAFORD WAY	53	B5
BRAHMAN RD	53	B5
BRAMBLETREE	81	B4
BRANCH LN	71	A1
BRAND RD	38	A8
BRAND RD	52	B1
BRANDENBURG LN	79	D3
BRANDING IRON	39	D2
BRANDON OAK	71	D3
BRANDYWINE CV	74	D7
BRANDYWINE DR	71	D2
BRANGUS DR	81	A7
BRANTLEY ST	81	C8
BRAUNE RD	62	F2
BRAUNFELS EAST DR	71	B5
BRAVO RD	19	E8
BREE ST	78	E6
BREEZE PT	20	A4
BREEZY CV	82	B4
BREEZY OAK RD	15	B7
BREMER	41	A6
BREMER GATE	55	F1
BREMER ST	82	C2
BRENDA LN	18	F2
BRENHAM CIR	78	D1
BRENT SPGS	26	C6
BRENTWOOD DR	70	A2
BRESSANI WAY	81	F8
BRETON PASS	83	C8
BRETZKE LN	59	E4
BREVE CIR	42	D8
BREWER RIDGE RD	51	E3
BRIAN	28	E8
BRIANNE TRL	8	E8
BRIAR FIELD	77	C4
BRIAR GROVE	60	A7
BRIAR KNOLL	77	C4
BRIAR LN	77	C4
BRIAR MEADOW	77	C4
BRIAR ST	83	E3
BRIARBEND DR	70	E7
BRIARMEAD	70	E7
BRIARWOOD DR	70	A2
BRIDAL VEIL	16	E4
BRIDGE CROSSING	83	E3
BRIDGEMONT PLACE	83	C6

	Page	Grid
BRIDGET DR	30	B6
BRIDLE PATH	38	F5
BRIDLE TRL	56	F3
BRIDLEGATE CIR	22	F8
BRIDLEGATE DR	54	B6
BRIDLEWOOD	46	C4
BRIDLEWOOD RANCHES DR	22	E7
BRIDLEWOOD RANCHES DR	33	F1
BRIGGS DR	80	B1
BRIGHT SKIES	63	F7
BRIGHTEN DR	80	B2
BRIGHTLEAF DR	82	B6
BRINKLEY DR	80	B1
BRISBANE DR	82	B6
BRISCOE DR	78	F2
BRISCOE WAY	53	B5
BRISTOW PARK	37	B6
BRITTANY	28	F8
BRITTANY	41	F1
BRITTANY	42	A1
BRITTANY GRACE	71	A8
BRITTANY GRACE	79	A1
BROADLEAF	83	C7
BROADMOOR DR	70	E7
BROADVIEW CT	16	F2
BROADWAY	70	F4
BROADWAY	71	A4
BROCK ST	31	C6
BROCKTON DR	70	E7
BROGAN CRK	60	C6
BROKEN ARROW	15	D5
BROKEN ARROW	80	C2
BROKEN BOW TRL	19	F3
BROKEN HOLW	51	C8
BROKEN SKI CIR	71	C8
BROKEN SPOKE	28	A6
BROKEN SPUR	82	E8
BROKEN STAR DR	80	B1
BROKEN WHEEL LN	78	D3
BRONZED COPPER	53	A7
BROOK AVE	71	D4
BROOK BEND	71	C3
BROOK BEND	83	F5
BROOK CANYON	43	C8
BROOK HOLLOW DR	83	E4
BROOK MEADOW	83	F5
BROOK RDG	48	E1
BROOK RUN	83	F4
BROOK SHADOW	83	F4
BROOK SHIRE	83	F4
BROOK STONE	83	F4
BROOK VALLEY DR	18	D5
BROOK VW	83	F4
BROOK WAY	83	F3
BROOKE ASHLEY	71	B5
BROOKHAVEN TRL	11	F5
BROOKHEAD LN	76	B8
BROOKHILL	83	F4
BROOKHOLLOW	45	F5
BROOKHOLLOW	46	A4
BROOKLINE	76	D7
BROOKLYNN LN	29	E7
BROOKSIDE DR	16	B2
BROOMSEDGE ST	60	D6
BROOMWEED CIR	10	D8
BROOMWEED CIR	17	D1
BROUGHTON	83	C5
BROWN ROCK DR	71	C5
BROYLES LN	38	D7
BRUNELLO	42	B6
BRUSH CREEK DR	83	C4
BRUSH TRAIL BEND	83	E6
BRUSH TRAIL LN	83	F5
BRUSHY CURVE	57	A1
BRUSHY RD	16	C7
BRUSHY ROAD CIR	16	C6
BRYKERWOOD	39	E3
BUCH LN	79	F7
BUCK LN	52	E6
BUCK MEADOW TRL	15	B6
BUCK MOUNTAIN	82	F7
BUCK RUN PASS	28	E5
BUCK TRL	30	B8
BUCKEYE TRL	25	F7
BUCKEYE TRL	26	A7
BUCKHAVEN	30	E7
BUCKHEAD LN	74	D7
BUCKHORN DR	28	E5
BUCKINGHAM DR	28	F6
BUCKINGHAM DR	29	A6
BUCKLE BEND	77	D8
BUCKSHOT LN	30	A7
BUCKSKIN CT	12	C8
BUCKSKIN PASS	15	E4
BUCKSKIN ST	28	F5
BUENA VISTA WAY	18	A6
BUFFALO CRK	57	E2
BUFFALO GROVE	78	A2
BUFFALO GULCH	6	F8
BUFFALO GULCH	7	B8
BUFFALO RANCH DR	77	A2
BUFFALO SPRINGS CROSSING	57	F2
BUFFALO SPRINGS RD	57	E1
BUFFALO SPRINGS SPUR	57	E1
BULLFINCH	78	C3
BULLS RUN	39	A6
BULLSEYE LN	68	F3
BULLSNAKE TRL	77	F3
BULVERDE CROSSING	39	B7
BULVERDE GREEN	64	B8
BULVERDE HILLS DR	52	E5
BULVERDE LN	52	D7
BULVERDE RD	38	B8
BULVERDE RD	52	C5
BULVERDE RD	63	D5
BUNCHBERRY	63	B2
BUNKER DR	63	A8
BUNKER ST	76	C3
BUNTLINE DR	36	A1
BUR BLF	73	A6
BURGALLE LN	70	C4
BURGUNDY	56	C2
BURKETT DR	80	C8
BURKWOOD LN	83	E7
BURLESON DR	78	F1
BURNING TREE	16	F4
BURNSIDE WAY	80	A2
BURNT CEDAR EAST	48	B3
BURNT CEDAR WEST	48	B3
BURNT OAK	18	D6
BURR HILL	81	D5
BURR HOLW	80	A2
BURR LN	10	C7
BURR OAK LN	28	F4
BURR OAK LN	29	A4
BURROW WAY	60	C5
BUSHTAIL DR	71	B2
BUSSOLA	42	C6
BUTCHER ST	70	D6
BUTLER OAKS	51	D1
BUTLER RIDGE TRL	51	C1
BUTTERCUP BEND	79	B3
BUTTERCUP LN	71	A2
BUTTERFLY BUSH CT	71	B1
BUTTERFLY ROSE DR	71	B2
BUTTERMILK LN	8	D8
BUTTERNUT WAY	57	A1
BUTTONBALL DR	78	A1
BUTTONWOOD	63	B1
BUTTRUM WAY	47	E8

-- C --

	Page	Grid
C.O.E. RD	30	F5
C.O.E. RD	31	A5
CABALLO RUN	82	A5
CABALLO TRL	29	B6
CABALLO VALLEY	82	B5
CABANA DR	83	B4
CABERNET	42	D8
CABERNET CASK	78	D8
CABIN ST	60	C6
CACTUS BREEZE	45	F5
CACTUS BREEZE	46	A5
CACTUS CANYON	26	A8
CACTUS CREEK DR	32	C5
CACTUS CT	38	B6
CACTUS FLOWER	18	B5
CACTUS GULCH	63	A5
CACTUS PATCH	82	F7
CACTUS RD	59	E5
CACTUS WREN LN	80	C8
CACTUS WREN LOOP	71	C1
CADDELL LN	71	C5
CADDIE ST	58	E8
CADDIE ST	69	E1
CADILLAC CANYON DR	31	A4
CADOGAN SQUIRE	63	A2
CAHILL OAKS	73	A5
CALANDRA LARK	78	D4
CALENDULA ST	10	B8
CALGARY PARK	81	C7
CALHOON CT	29	D7
CALHOUN DR	78	F2
CALICHE CT	38	C8
CALICO PASS	19	B5
CALIFORNIA BLVD	70	B2
CALLAHAN CV	76	E8
CALLALILY	77	A3
CALLAWAY	63	B8
CALLAWAY PARK	76	D8
CALLEY CIR	75	A7
CALLIE CT	72	A8
CALM BREEZE	71	D5
CALM WATER	30	B6
CALVERT ST	83	B5
CALVIN LOOP	70	D8
CAMARON WOODS	83	B6
CAMBRIDGE BLUE	63	C8
CAMBRIDGE DR	46	C4
CAMBRIDGE WAY	79	A1
CAMBRIDGE WELL	64	B8
CAMEL TRL	46	E7
CAMELBACK DR	60	B8
CAMELLIA BEND	53	C2
CAMELLIA LN	70	D8
CAMERON DR	79	A2
CAMERON RIVER	76	A8
CAMINO ALTO	20	F5
CAMINO ALTO	21	A4
CAMINO ANGELES	11	D5
CAMINO DE LOBOS	8	B1
CAMINO REAL	29	B3
CAMINO WAY	28	B2
CAMP CREEK DR	56	D7
CAMP JOY RD	71	F8
CAMP PORTER	79	E2
CAMP WILLOW RD	71	F8
CAMP WILLOW RD	79	E1
CAMPANIA	56	C1
CAMPBELL DR	29	D7
CAMPESTRES	16	F5
CAMPFIRE	16	E8
CAMPFIRE	27	E1
CAMPUS DR	83	A2
CANAL LN	80	B5
CANBY OAK BLF	80	D8
CANDLEBERRY DR	83	E5
CANDLELIGHT DR	29	D3
CANDLEWOOD CIR	70	F2
CANDY LN	35	A3
CANDYTUFT CT	63	C8
CANE DR	81	C8
CANE ST	70	B5
CANEY CREEK RD	61	F1
CANHAM RANCH	66	B8
CANHAM RANCH	74	A1
CANNAN RD	31	E3
CANON HILL DR	39	A5
CANON PERDIDO	63	E7
CANOPY OAK RD	71	E6
CANTEEN	29	B4
CANTERA RDG	56	D6
CANTERBERRY DR	58	C8
CANTERBERRY DR	69	C1
CANTERBURY PLACE	72	C7
CANTERBURY RD	40	D4
CANTRELL WAY	43	D8
CANTU CROSSING	62	E8
CANTU LN	59	B6
CANYON ACRES	19	C4
CANYON BEND	29	C6
CANYON BLUFFS DR	35	B3
CANYON CIR	48	B6
CANYON CIRCLE DR	19	D4
CANYON COTTAGE DR	20	B3
CANYON CREST	53	A1
CANYON CRK	30	F2
CANYON CRK	31	A3
CANYON CURVE	9	E7
CANYON DR	29	B4
CANYON DR	69	F3
CANYON DR	70	A2
CANYON EDGE	29	B2
CANYON GLADE	43	B8
CANYON GLEN	63	B7
CANYON GOLF RD	63	A7
CANYON HTS	9	F7
CANYON LAKE DR	29	C3
CANYON LAKE FOREST DR	29	E5
CANYON LIVE OAK	80	D8
CANYON LOOP	16	E1
CANYON OAK	83	D4
CANYON OAK RDG	66	D1
CANYON OAKS DR	13	E7
CANYON OAKS DR	28	F3
CANYON OAKS DR	29	A3
CANYON PARK RD	19	C7
CANYON PASS	16	E8
CANYON PASS	27	E1
CANYON RANCH DR	18	A4
CANYON RIDGE DR	29	C5
CANYON ROCK DR	9	F6
CANYON ROCK DR	10	A5
CANYON SHORES	17	F4
CANYON SHORES	18	A4
CANYON SPRINGS DR	28	F4
CANYON SPRINGS DR	29	A4
CANYON TOP	63	D8
CANYON TR	35	B4
CANYON TRACE	19	C3
CANYON VIEW CT	16	F5
CANYON VW	16	F5
CANYON VW	17	A5
CANYON WAY	59	D4
CANYON WREN	63	B7

	Page	Grid
CAP RIDGE PEAK	71	E6
CAP ROCK HILL	60	E1
CAP ROCK TRL	71	E6
CAP STONE RDG	71	E6
CAPE MAY WARBLER	55	D1
CAPELLA CRK	63	C1
CAPELLA RDG	52	D8
CAPITARE	42	B6
CAPOT COURT LN	83	F1
CAPRI LN	82	E6
CAPRICORN	82	C8
CAPSTONE WALK	48	F7
CARA LN	61	C3
CARDAMOM WAY	53	B2
CARDINAL DR	70	F6
CARDINAL MANOR	60	E5
CARDINAL PT	82	A6
CARIBOU DR	9	A8
CARIBOU DR	15	F1
CARIBOU DR	16	A1
CARL GLEN	71	F4
CARLISLE CASTLE DR	70	F8
CARLISLE CASTLE DR	78	F1
CARLOTTA DR	78	E6
CARLS DR	71	C8
CARLTON	19	C3
CARMEL DR	6	E6
CARMEL DR	83	F6
CARNATION LN	71	A2
CARNOUSTY DR	83	F6
CAROLYN CV	71	B5
CAROUSEL LN	71	E3
CARPENTER DR	29	C1
CARPERS TRL	12	B6
CARRAWAY ST	78	F6
CARRIAGE BLF	73	A4
CARRIAGE BUSH	73	A4
CARRIAGE CAPE	73	B5
CARRIAGE ECHO	73	B4
CARRIAGE FALLS	73	A4
CARRIAGE GLADE	73	A4
CARRIAGE HOUSE	26	D8
CARRIAGE INN	59	D8
CARRIAGE LOOP	59	E7
CARRIAGE TRACE	73	A4
CARRIES CREEK DR	51	B2
CARSON CRK	28	F3
CARSON CV	76	D8
CARSON LOOP	78	F1
CARSON RDG	56	C7
CARSTENS RDG	63	C1
CARTAMA	16	F4
CARTER CANYON	56	D8
CARTER LN	78	D3
CARY CRAIG	74	C4
CASA SIERRA	31	B2
CASCADA PKWY	16	E2
CASCADA PT	16	F5
CASCADE DR	83	B4
CASCADE MIST	63	E6
CASCADE TRL	22	C5
CASETTA RUN	70	E1
CASETTA TRL	70	F1
CASEY RD	52	E2
CASEY RD	53	A2
CASH LN	19	C2
CASHEW	16	F3
CASILLERO ST	82	F7
CASINA CIR	70	F1
CASITA CREEK LN	37	B8
CASITA CREEK LN	51	B1
CASSIA CT	53	B2
CAST IRON CV	53	C3
CASTANO CV	74	C5
CASTIN LN	79	A6
CASTLE HILL	70	E8
CASTLE HILL DR	76	B8
CASTLEBERRY RDG	78	F1
CASTLES DR	31	D3
CASTLEWAY	33	D7
CASTLEWOOD DR	70	A2
CATALAN CLIFF	63	F8
CATALAN CLIFF	64	A8
CATALINA TRL	38	B5
CATALINA WAY	54	B4
CATFISH RAPIDS	72	A8
CATHERINE ST	69	F1
CATNIP	56	F3
CATON LOOP	73	A4
CATTAIL	18	A5
CATTLE DELL	57	A1
CATTLE DR	38	E3
CATTLEMAN DR	81	A8
CAUSEWAY RD	18	D6
CAVALRY DR	48	B5
CAVAZOS TRL	51	E2
CAVE DR	16	D7
CAVERN OAK	74	C2
CAVESIDE DR	28	F3
CAVEWOOD DR	81	B7
CAVY RD	42	F8
CAVY RD	43	A8
CAWDON PARK	37	A6
CEDAR BEND	19	C4
CEDAR BRANCH	74	E8
CEDAR BRIDGE	83	B7
CEDAR CAVERN	74	C7
CEDAR CIR	9	C1
CEDAR CREEK DR	67	D8
CEDAR CREEK DR	75	D1
CEDAR CREST DR	18	D6
CEDAR CT	76	C8
CEDAR DR	29	F7
CEDAR ELM ST	69	E6
CEDAR FALLS	31	C5
CEDAR GAP	74	B6
CEDAR GLEN DR	69	D4
CEDAR GROVE	69	A2
CEDAR GROVE TRL	16	F2
CEDAR GROVE TRL	17	A2
CEDAR HILL	39	C4
CEDAR LAKE	15	E1
CEDAR LANE DR	29	A4
CEDAR LN	83	D7
CEDAR PARK	42	C2
CEDAR RIDGE DR	57	F8
CEDAR RIDGE DR	58	A8
CEDAR RIDGE DR	69	A1
CEDAR RISE DR	18	C5
CEDAR RUN	30	E3
CEDAR SHORES	18	F3
CEDAR SPGS	16	B5
CEDAR TREE LN	29	D3
CEDAR TREE PLACE	10	B4
CEDAR TRL	69	F4
CEDAR VALLEY DR	18	B1
CEDAR VW	52	F2
CEDAR WINDS DR	75	E1
CEDARBRUSH RD	67	D8
CEDARWOOD	83	E8
CELTIC ASH RUN	83	F1
CELTS CIR	73	A5
CENISO CIR	38	E6
CENIZO SPG	83	D3
CENTENNIAL BEND	70	B1
CENTENNIAL CV	70	B1
CENTER GREEN	70	B5
CENTER POINT RD	62	F3
CENTER ST	80	A3
CENTERBROOK	82	B8
CENTINELA ST	71	E5
CENTRAL PKWY	71	D2
CENTRAL PLAZA	71	D2
CENTRE CT	69	A2
CENTURY RANCH RD	79	D2
CERULEAN LN	53	F2
CHABLIS	42	E8
CHAD ST	78	F2
CHAD WAY	8	D8
CHADATWAY	63	A2
CHAFFIN LIGHT	52	C8
CHAFFIN LIGHT	63	C1
CHAFFIN WAY	63	C1
CHALET AVE	60	C5
CHALKSTONE	63	A2
CHAMBER PKWY	60	C6
CHAMBERLAIN WAY	28	F7
CHAMBRAY RD	70	C4
CHAMPAGNE	53	A7
CHAMPAGNE OAK	78	D8
CHAMPION WAY	8	F7
CHAMPIONS HILL DR	81	C8
CHAMPIONS RDG	39	E5
CHAPARRAL CIR	83	E5
CHAPARRAL DR	69	A3
CHAPEL BEND	70	F8
CHAPEL BEND	78	F1
CHAPEL HILL	83	B6
CHAPMAN PKWY	30	B8
CHAPMAN PKWY	43	B1
CHARDONNAY	42	C8
CHARISMATIC LN	79	D6
CHARLES ESSER	56	A2
CHARLESTON	76	B7
CHARLOTTE AVE	72	C7
CHARLOTTE CV	63	C2
CHARM DR	58	A7
CHAROLAIS DR	81	A7
CHAROLAIS WAY	53	B4
CHARON PT	17	E3
CHARTER OAK DR	29	F7
CHARTER OAK DR	42	F1
CHARTWELL AVE	70	F8
CHARTWELL ENTRY	70	F8
CHARTWELL LN	48	F8
CHARWOOD DR	81	B8
CHARYN WAY	69	D3
CHASE CRK	63	A5
CHASE FALLS	73	A6
CHASE OAKS	46	A2
CHASEFIELD DR	83	C6
CHASTETREE	54	A2
CHAUMET	53	A7
CHELSEA CIR	82	F5
CHELSEA GROVE	72	C7
CHELSEA PLACE	82	F5
CHELSEA ST	71	B8
CHERISE WAY	60	E2
CHERLY LN	8	C8
CHEROKEE BLVD	77	E3
CHEROKEE HILL	82	E7
CHEROKEE PATH	74	D8
CHEROKEE WINDS	82	F7
CHERRY BLOSSOM DR	83	B8
CHERRY CREEK BLVD	15	F6
CHERRY HILL	70	B8
CHERRY ISLAND	54	A3
CHERRY ST	31	C8
CHERRY TREE DR	76	B8
CHERRY VALLEY	63	B1
CHERRYHURST	76	C7
CHERRYWOOD	83	E7
CHERYL ANN	35	A4
CHERYL ANN	54	C7
CHESHIRE PARK	37	A7
CHESTNUT CROSSING	73	B6
CHESTNUT CT	76	C8
CHESTNUT CV	73	B6
CHESTNUT DR	83	B8
CHESTNUT FALLS	31	C6
CHESTNUT OAK	83	D4
CHESTNUT SPGS	38	C8
CHESTNUT SPGS	52	C1
CHESTNUT VIEW DR	81	B4
CHESTNUT WARBLER	55	D1
CHEVRE RD	79	B4
CHEYENNE PASS	54	C3
CHEYENNE RDG	48	A8
CHIANTI	42	A5
CHIANTI PASS	78	D8
CHICAGO AVE	70	C2
CHICK RANCH LOOP	9	B1
CHICK RANCH RD	9	B2
CHICKADEE	29	F7
CHICKADEE LN	81	C8
CHICKASAW	64	A7
CHICORY BEND	53	B3
CHIFFCHAFF	78	C3
CHILDRESS LN	76	E8
CHIMNEY NEST	81	C6
CHIMNEY ROCK	31	D3
CHINABERRY DR	71	B7
CHINKAPIN TRL	56	F3
CHINOOK CORNER	64	A7
CHINOOK RD	56	F1
CHIP SHOT CIR	8	F8
CHIPPEWA BLVD	82	B6
CHISOLM TRL	15	D3
CHISOS LN	64	C3
CHLOE CT	83	D8
CHOCK RD	56	F2
CHORUS CANYON	39	A5
CHRISTIANS TEE	76	B8
CHRISTINA PATH	81	A5
CHRISTMAS ROSE	54	A2
CHRYSANTHEMUM	77	A3
CHUNN PARK	16	D1
CHURCH HILL DR	70	F4
CHURCH HILL DR	71	A4
CHURCHILL CV	82	B5
CIBOLO BRIDGE DR	48	A3
CIBOLO CLIFF RD	54	E8
CIBOLO CLIFF RD	65	E1
CIBOLO CROSSING	83	C3
CIBOLO CT	48	D7
CIBOLO DR	54	E4
CIBOLO GAP	48	D7
CIBOLO LN	82	E6
CIBOLO MEADOW	48	D6
CIBOLO OAKS	48	D6
CIBOLO PASS	48	A3
CIBOLO PATH	48	D7
CIBOLO RIDGE TR	48	A2
CIBOLO RUN	48	D7
CIBOLO TRACE	48	D7
CIBOLO VALLEY	48	D6
CIBOLO VALLEY DR	83	E4
CIBOLO VISTA	64	F8
CIBOLO VISTA	65	A8
CIBOLO VISTA	73	A1
CIBOLO VW	35	B4
CIBOLO VW	48	D6
CIBOLO VW	73	C2
CIBOLO WAY	52	A5
CIELO AVE	58	E8
CIELO ISLE	63	E7
CIELO RANCH RD	21	D4

	Page	Grid
CIELO TRACE	63	E7
CIELO VISTA	29	A5
CIMA VISTA	29	A5
CIMARRON	8	E8
CIMARRON	15	E1
CINCHONA TRL	74	E7
CINDY DR	30	B5
CINDY SUE	18	B2
CINNABAR CT	74	E4
CINNABAR TRL	83	F6
CINNAMON TEAL	70	B8
CIPRIANI WAY	74	E5
CIRCLE ACRES	37	F7
CIRCLE ACRES	38	A7
CIRCLE DR	29	E4
CIRCLE G RANCH	36	F7
CIRCLE G RANCH	37	A7
CIRCLE HAVEN	29	B4
CIRCLE OAK DR	53	F5
CIRCLE OAK DR	54	A5
CIRCLE OAK DR	83	D4
CIRCLE STAR RD	83	A7
CIRCLEVIEW DR	29	C1
CIRCOLARE	42	E5
CIRRUS CANYON	60	E4
CIRRUS CV	83	F7
CISTICOLA	78	C3
CITADEL PT	74	B5
CITORI PATH	79	A2
CITY VIEW DR	70	E8
CLAIRE CV	52	F1
CLANTON PASS	51	C8
CLARA CIR	61	B5
CLARA PARK	71	F4
CLARBEN	74	C4
CLARENCE LOOP	61	B5
CLARISSE ST	78	E6
CLASSEN OAKS	73	E7
CLASSEN RANCH	73	E8
CLASSEN RANCH	81	E1
CLAY AVE	71	D4
CLAY RDG	18	D6
CLEAR CLOUD DR	60	E3
CLEAR LAKE DR	13	E2
CLEAR LAKE DR	41	F3
CLEAR LAKE DR	42	A4
CLEAR POND CT	10	E4
CLEAR RDG	45	C4
CLEAR SKY VW	77	E4
CLEAR SPRINGS DR	80	A2
CLEAR SPRINGS PARK	63	F5
CLEAR SPRINGS PARK	64	A5
CLEARBROOK AVE	76	A8
CLEARCREEK DR	18	D5
CLEARFIELD DR	70	A4
CLEARVIEW CANYON	19	B4
CLEARVIEW DR	29	C1
CLEARWATER BLVD	82	A6
CLEARWATER CT	19	E8
CLEARWATER DR	60	A7
CLEARWOOD DR	81	B8
CLELAND PLACE	63	B1
CLEMENS AVE	70	C5
CLEVELAND WAY	61	B5
CLIFF CIR	8	D8
CLIFF CIR	15	D1
CLIFF DR	8	D8
CLIFF DR	15	D1
CLIFF WAY	69	D4
CLIFFVIEW CIR	18	B5
CLIFFWOOD	29	B4
CLIFTON EDGE	72	A8
CLIFTON EDGE	72	B8
CLIFTON LN	61	B4
CLINCH DR	20	C3
CLOISTER RD	56	E2
CLOUD COUNTRY DR	16	E6
CLOUD CROSSING	83	F7
CLOUD LN	71	E7
CLOUD TOP	29	B8
CLOUD TOP	42	B1
CLOUD VIEW DR	54	E7
CLOUDED CREST	81	B5
CLOUDVEIL	42	F8
CLOUDVEIL	43	A8
CLOUDY BROOK	83	D4
CLOUDY RDG	81	C5
CLOUDY SKY RD	60	D3
CLOVE HITCH	56	F2
CLOVELLY WOOD	81	C7
CLOVER CIR	70	C7
CLOVER PASS	53	B4
CLOVER RDG	72	C8
CLOVER RDG	80	C1
CLOVERBROOK LN	83	F1
CLOVERCREST	63	C2
CLOVERLEAF	78	B2
CLUB CROSSING	60	B8
CLUB HOUSE LOOP	29	A3
CLUBHOUSE DR	16	C6
CLUBS DRIVE	35	C2
CLYDESDALE RUN	82	B5
COASTAL DR	53	B4
COBBLES LOOP	73	A6
COBBLESTONE DR	45	E3
COCHISE TRL	63	B3
COCHISE WAY	8	F5
COCHRAN CT	76	E7
COCO LN	70	F6
COCO LN	71	A7
CODY CT	11	D8
COENEN LN	71	D7
COERS ST	29	B4
COFFEE TREE DR	71	F5
COG HILL	82	D7
COHASET WAY	63	A2
COJAK CIR	48	F7
COLARES WAY	63	A2
COLBURN WAY	81	F8
COLBY PATH	64	F1
COLBY PATH	65	A1
COLD SPRING DR	60	D8
COLE AVE	70	C2
COLEMAN VW	30	B7
COLEUS	64	B7
COLEWOOD	81	A8
COLEY DR	19	C3
COLIMA ST	80	B8
COLIN RDG	56	C7
COLLANADE DR	45	F4
COLLEEN DR	30	B6
COLLINGWOOD	82	C8
COLOGNE CV	71	A3
COLOGNE DR	71	A3
COLONIAL AVE	71	D4
COLONY	83	C8
COLONY INN	59	D7
COLT DR	8	E8
COLT DR	15	E1
COLT DYLAN DR	11	C7
COLT RIVER	64	B8
COLT TRL	83	B8
COLTENS CANYON	63	B5
COLTS BAY	82	A5
COLUMBIA	76	C7
COLVIN ST	70	D5
COMAL AVE	70	E5
COMAL CIR	70	E4
COMAL CREEK TRL	70	C4
COMAL CREST	39	D8
COMAL OAK	39	E8
COMAL PARK RD	29	E5
COMAL PEAK	39	D8
COMAL RIM	39	D8
COMAL RUN	39	D8
COMAL RUN	53	D1
COMAL SPGS	40	F2
COMAL SPGS	41	C2
COMAL VISTA	56	D7
COMANCHE ARROW	81	D6
COMANCHE BAND	81	D6
COMANCHE BRAVE	81	E6
COMANCHE CAVE	81	D6
COMANCHE COUGAR	81	E6
COMANCHE COYOTE	81	D6
COMANCHE CRK	63	E7
COMANCHE DEER	81	D6
COMANCHE DR	51	C6
COMANCHE DR	70	E5
COMANCHE GARD	81	D6
COMANCHE GROVE	81	D6
COMANCHE HILLS	81	D6
COMANCHE HTS	81	D6
COMANCHE LAND	81	D6
COMANCHE MIST	81	D6
COMANCHE MOON	81	D6
COMANCHE OWL	81	D6
COMANCHE PATH	74	D8
COMANCHE PATH	82	D1
COMANCHE PKWY	81	D6
COMANCHE PLACE	81	D6
COMANCHE POST	81	D6
COMANCHE RAIN	81	D6
COMANCHE RDG	42	B3
COMANCHE SKY	81	D6
COMANCHE STAR	81	E6
COMANCHE VALLEY	81	D6
COMANCHE VW	81	E6
COMANCHE WOLF	81	E6
COMFORT	29	D3
COMMERCIAL CIR	69	F8
COMMUNITY CIR	83	D8
COMMUNITY DR	77	F2
COMPANION LOOP	53	F3
COMPANION RD	53	F2
COMPANION RD	54	A2
COMPASS ROSE	11	A6
COMPOSE DR	60	A7
CONCEPCION AVE	70	A7
CONCERTO CT	39	A5
CONCERTO DR	81	F5
CONCHO CRK	76	D7
CONCHO LOOP	78	F1
CONCHO PASS	74	C6
CONCHO ST	23	C2
CONCORD LN	61	A5
CONDOR DR	22	E5
CONEFLOWER DR	10	B7
CONESTOGA	15	E2
CONLEE LOOP	61	B5
CONNEMARA DR	48	C8
CONNER DR	80	B1
CONNETTERE	42	E7
CONNIE DR	30	C6
CONRADS CLOUD	60	E3
CONRADS LN	60	E4
CONSERVANCY TRCE	7	A1
CONSOLIDATED	70	F5
CONSTANCE DR	71	C2
CONTOUR CIR	16	B6
CONTOUR DR	8	D8
CONTOUR DR	15	D1
CONTOUR DR	16	B6
CONTOUR DR	30	E8
CONWAY CASTLE DR	70	F8
CONWAY CASTLE DR	71	A8
CONWAY CASTLE DR	78	F1
COOL BREEZE	71	C3
COOL RIVER CT	60	B5
COOL SPRING DR	25	C4
COOLABAH AVE	68	E3
COOPER LN	78	D3
COPPER ACRES	52	F8
COPPER ACRES	53	A8
COPPER BLUFF DR	71	E5
COPPER CREST	56	E6
COPPER CRK	56	F7
COPPER CRK	57	A8
COPPER CROSSING	52	F8
COPPER CROWN	52	F8
COPPER CROWN	53	A8
COPPER DOVE	53	A8
COPPER FOREST	56	F6
COPPER GATE	53	A8
COPPER GLEN DR	71	E5
COPPER GLOW	53	B8
COPPER HILL DR	71	E5
COPPER HORSE	53	A8
COPPER HTS	53	A8
COPPER HTS	64	A1
COPPER MINE ST	71	F5
COPPER MOUNTAIN	70	A8
COPPER MOUNTAIN	78	A1
COPPER PATH DR	71	E6
COPPER PENNY	53	A8
COPPER POINT DR	71	E5
COPPER RIDGE DR	45	E4
COPPER RIM	39	E6
COPPER RIVER	53	B8
COPPER RIVER	64	B1
COPPER TRACE	56	E7
COPPER TRACE	57	A6
COPPER TREE DR	71	E6
COPPER VALLEY	56	E7
COPPER VIEW DR	71	E5
COPPER VISTA	56	D8
COPPER VISTA	67	D1
COPPER WILLOW	52	F8
COPPER WILLOW	53	A8
COPPER WOOD DR	71	E6
COPPERAS LN	63	A7
COPPERFIELD ST	78	E1
COPPERLEAF	78	C6
CORA CIR	80	A3
CORA ST	80	A3
CORAL BARK	63	C1
CORAL BERRY	56	E2
CORAL CV	39	D5
CORAL VALLEY	80	F8
CORAL VINE	64	B8
CORALWOOD	81	B8
CORDERO DR	83	E6
CORDILLERA RIDGE	35	E3
CORDILLERA TRACE	35	E2
CORDOBA DR	70	F6
CORDOVA BEND	28	B2
CORDOVA LOOP	80	F6
CORDOVA RD	80	F7
CORDOVA TERRACE	80	F8
COREOPSIS	64	C7
CORIANDER	64	B7
CORIANDER CT	83	F6
CORINTH	82	D7
CORK CROSSING	78	D8
CORKSCREW CT	56	D1
CORN MAZE DR	77	F2
CORN TASSEL	71	F7

	Page	Grid
CORNERSTONE DR	78	E1
CORNFLOWER CT	78	F4
CORNWALL DR	40	D3
CORONA RANCH	59	F4
CORONA WAY	17	A5
CORONADO BLF	63	A7
CORONADO CV	63	A7
CORONADO RDG	63	A8
CORPORATE DR	82	E5
CORRIDOR LOOP RD	83	C4
CORRIDOR OAKS	76	A8
CORRIDOR PKWY	83	B3
CORRIENTE WAY	53	B5
CORSICA DR	83	E6
CORTEZ CIR	31	D1
CORTLAND CRK	81	E7
CORTLAND RDG	81	C4
CORTO CIR	42	E8
CORTONA WAY	63	A6
COTILLION PARK	63	D5
COTONEASTER	64	B8
COTSWOLD	83	D7
COTTAGE PARK	83	E7
COTTON BLVD	60	A8
COTTON BLVD	71	A1
COTTON CROSSING LN	60	A8
COTTON GIN	71	A1
COTTON KING	83	C7
COTTON PATCH	83	C8
COTTONSEED ST	60	A6
COTTONTAIL LN	78	B2
COTTONTOP RD	60	D6
COTTONWOOD CANYON	64	A1
COTTONWOOD DR	83	E5
COTTONWOOD PT	77	F3
COTTONWOOD RD	7	E8
COTTONWOOD RD	11	F8
COTTONWOOD RD	12	A1
COUGAR BEND	52	D6
COUGAR DR	19	D5
COULEE CV	73	A5
COUNTRY CLUB BLVD	76	C8
COUNTRY CLUB CIR	70	C3
COUNTRY DR	68	A2
COUNTRY GRACE	79	A1
COUNTRY GRACE SOUTH	79	A1
COUNTRY HAVEN	16	A5
COUNTRY LANE DR	29	E2
COUNTRY LEDGE	60	E1
COUNTRY MEADOW DR	35	F5
COUNTRY MILL	83	F4
COUNTRY PIKE	18	E4
COUNTRY RIDGE DR	60	E1
COUNTRY VIEW CIR	60	E1
COUNTRYSIDE DR	67	F2
COUNTRYSIDE DR	68	A1
COUNTY LINE MEMORIAL TRL	70	E7
COUNTY LINE MEMORIAL TRL	78	C1
COURTSEY TRL	71	F3
COURTYARD DR	70	F7
COURTYARD DR	71	A7
COUSER AVE	41	F8
COUSER AVE	55	F1
COVE BROOK	83	C7
COVE CREST	83	C7
COVE HILL	83	C7
COVE TRL	83	C6
COVENEY TR	35	C3
COVERED BRIDGE	83	B7
COVERED WAGON	15	F4
COVERED WAGON	16	A5
COVERS CV	76	D7
COWAN DR	58	E8
COWAN RUN	41	F7
COWBIRD AVE	58	F8
COWSERT LN	66	D5
COYOTE	16	A5
COYOTE CRK	83	A6
COYOTE RIDGE DR	26	E2
COYOTE RUN	75	F2
COYOTE RUN	76	A4
COYOTE TRL	26	D1
COYOTE VISTA	26	E2
CRABAPPLE LN	59	B6
CRADLEWOOD DR	81	B8
CRAFTSMAN	56	A1
CRAIG LN	15	D6
CRAIGIELOCH WAY	12	D8
CRAIGIELOCH WAY	19	D1
CRAINWOOD	81	B7
CRANBROOK	81	F8
CRANE CIR	17	C3
CRANE CREST DR	60	E5
CRANES MILL MARINA	28	F2
CRANES MILL RD	17	F8
CRANES MILL RD	18	A8
CRANES MILL RD	28	F2
CRARY MEADOW	83	C8
CRAWFORD DR	6	E6
CRAZY CRK	63	A7
CRAZY HORSE DR	63	A4
CRAZY HORSE TRL	19	E5
CREEK BEND DR	71	E1
CREEK CANYON	69	D4
CREEK CT	16	C3
CREEK DR	70	B5
CREEK LANDING	39	A5
CREEK LOOP	66	B8
CREEK LOOP	74	B1
CREEK RD	77	F7
CREEK RD	78	A8
CREEK RUN	83	F3
CREEK SIDE DR	83	E3
CREEKSIDE CIR	71	E4
CREEKSIDE COMMON	70	B4
CREEKSIDE CROSSING	60	D8
CREEKSIDE CROSSING	71	E2
CREEKSIDE CURVE	71	D3
CREEKSIDE DR	28	F4
CREEKSIDE DR	29	A4
CREEKSIDE FRST	71	E3
CREEKSIDE HILL	82	A6
CREEKSIDE ORCH	71	E3
CREEKSIDE PARK	39	A7
CREEKSIDE WAY	60	D8
CREEKSIDE WAY	71	E1
CREEKVIEW DR	29	B4
CREEKVIEW OAKS	74	E8
CREEKVIEW WAY	60	E6
CREEKWAY	81	A6
CREEKWOOD CT	16	B2
CREEKWOOD DR	81	B8
CREEKWOOD PASS	40	C3
CREEKWOOD ST	76	F5
CREMINI DR	53	B3
CREPE MYRTLE LN	83	B8
CRESCENT LN	39	E7
CREST BLF	83	E3
CREST HAVEN	40	E6
CREST LN	70	E2
CREST OAK DR	83	C4
CREST RIDGE DR	58	A8
CREST RIDGE DR	69	A1
CRESTED BUTTE	81	A5
CRESTED CREEK DR	60	E4
CRESTED HTS	83	C6
CRESTED IRIS	61	A8
CRESTED IRIS	72	A1
CRESTON LOOP	81	D8
CRESTVIEW DR	29	B4
CRESTVIEW LN	15	E1
CRESTWIND ST	78	F1
CRESTWOOD DR	76	C8
CRETIAN ISLE	82	D8
CRIKEY CT	68	E3
CRIMSON	11	E5
CRIMSON BEAUTY	63	C8
CRIMSON COVE DR	83	E8
CRISTOBAL DR	74	C5
CROCKETT CT	70	F7
CROCKETT CV	76	E7
CROOKED OAK DR	26	C1
CROOKED STICK	76	C7
CROSBY CRK	76	E8
CROSLAND WAY	66	E7
CROSS BLF	52	E4
CROSS COUNTRY	81	B5
CROSS GABLE	56	A1
CROSS OAK	56	D1
CROSS OVER RD	60	F1
CROSS RD	34	F4
CROSS RIVER ST	70	E4
CROSS ST	70	C6
CROSSBOW DR	19	E5
CROSSBRANCH DR	83	E7
CROSSMAN	18	F1
CROSSPOINT DR	60	E4
CROSSVINE ST	70	C4
CROSSWIND	25	E1
CROW'S NEST	81	C6
CROWLEY CRK	63	A1
CROWN BROOK	63	B8
CROWN CIR	70	E8
CROWN DR	38	C8
CROWN OAK	83	D4
CROWN RDG	69	D1
CRUSADER BEND	83	F1
CRUZ CT	55	C1
CRYSTAL BRIDGES	63	C2
CRYSTAL BROOK	44	D3
CRYSTAL BROOK CV	70	F5
CRYSTAL FALLS	14	F8
CRYSTAL FALLS	15	A8
CRYSTAL PEAK DR	20	B5
CRYSTAL SPRINGS BEND	59	F7
CRYSTAL SPRINGS BEND	60	A6
CUALQUIERA	64	C8
CULLANNE PARK	37	B7
CUMIN CT	53	C2
CUMULUS CLOUD DR	60	E3
CURRIE RANCH RD	7	E5
CURRY NATURE CENTER TRAIL	31	A7
CURRY NATURE CENTER TRAIL - CREEK TRAIL	31	A7
CURRY NATURE CENTER TRAIL - STEPS	31	A7
CURVATURA	43	B8
CURVATURA	56	F2
CURVATURA	57	A1
CUTLER BAY	71	E6
CUTLER BRIDGE	83	C7
CUTLER LOOP	43	B7
CYLAMEN	77	A3
CYNTHIA DR	66	C5
CYPRESS BEND	81	B5
CYPRESS BEND CV	59	F7
CYPRESS CIR	16	C5
CYPRESS COVE RD	16	C5
CYPRESS CRK	41	C2
CYPRESS CT	76	C7
CYPRESS DR	18	F4
CYPRESS GARDENS BLVD	15	F4
CYPRESS GARDENS BLVD	16	A4
CYPRESS MILL	72	C8
CYPRESS PARK	81	B5
CYPRESS PASS RD	25	D5
CYPRESS PT	76	F6
CYPRESS RAPIDS DR	59	F6
CYPRESS SPRINGS DR	16	B5
CYPRESS WILLOW	83	E3
CYRUS MCCORMICK	83	E7

-- D --

	Page	Grid
DAFFODIL LN	70	C7
DAHLIA	77	A3
DAHLIA PASS	10	D8
DAISY LN	70	C8
DAISY MEADOW	78	B2
DAISY WAY	77	A3
DAKOTA CHIEF	64	A7
DAKOTA CIR	71	C5
DAKOTA CRK	79	F2
DALLIANCE CT	53	F3
DALTON ST	71	B8
DAMAR CV	30	A7
DAMAR DR	30	A8
DAMERAU LN	67	E4
DAMMANN LN	79	C8
DANCING AVA	82	C4
DANE PARK	81	F7
DANFORTH ST	78	E6
DANIEL DR	77	B2
DANKEN LN	70	E7
DANUBE DR	78	D3
DANUBE PASS	36	B5
DANZINGER	70	C4
DAPLYN PARK	37	B6
DAPPLED WILLOW	79	F3
DARA LN	21	D2
DARION ST	78	F2
DARK CANYON WAY	15	C4
DARMONDALE BLVD	73	B3
DARTMOUTH CV	83	A6
DASHING CRK	81	A5
DAUER ESTATES	72	C7
DAUER LN	71	C7
DAUER RANCH RD	72	D7
DAVENPORT	83	C6
DAVENPORT WAY	82	C2
DAVID CROCKETT	19	A1
DAVID JONAS DR	57	C6
DAVID LACK BLVD	76	D5
DAWN DR	54	C7
DAWNRIDGE DR	29	C3
DAWNS VW	27	C1
DAY BREAK DR	77	F3
DAY DR	34	D7
DAY LILY ST	71	B2
DAYBREAK PASS	82	B5
DAYFLOWER LN	59	B6
DAYLAN HTS	83	D7
DAYLIGHT LN	82	C4
DAYS END RD	7	F7
DE LA FUENTE RD	6	E7
DEAN CHASE	83	F3
DEAN RD	25	F1
DEAN RD	83	F2
DEARBORN DR	83	E8
DEBORAH DR	71	F7
DECANTER DR	42	D7
DECANTER DR	56	D1
DECKER DR	21	E7
DEDEKE DR	67	C8
DEDEKE DR	75	D1
DEEANNE VALLEY TRL	51	C1
DEEP CLOUD DR	60	E3
DEEP COPPER	53	A8

	Page	Grid
DEEP SPRING PASS	83	C4
DEEP WATER DR	25	D5
DEEPHAVEN DR	82	B7
DEEPWELL	30	B7
DEER CANYON DR	74	D4
DEER CREEK BLVD	83	E6
DEER CREEK DR	22	D2
DEER CREST DR	79	F2
DEER CREST DR	80	A2
DEER CRK	8	E8
DEER DR	31	A7
DEER GARDEN CV	74	C7
DEER HAVEN	80	A2
DEER HILLS	29	B2
DEER HOLW	78	A1
DEER LEAP	48	B8
DEER LN	79	C1
DEER MEADOW BLVD	83	E6
DEER MEADOWS DR	28	E4
DEER MESA	83	D6
DEER OAK ST	28	F5
DEER PARK DR	16	D6
DEER PATH	29	A3
DEER RIVER DR	16	A2
DEER RUN	13	B4
DEER RUN	83	C5
DEER RUN PASS	28	E5
DEER RUN RDG	46	D5
DEER RUN WAY	46	E6
DEER SHADOW TRL	20	C5
DEER SUMMIT	48	C3
DEER TROT	69	F3
DEER VALLEY PASS	16	D8
DEER VALLEY ST	28	E6
DEERFIELD BLVD	82	A6
DEERFIELD CRK	60	D7
DEERFIELD TERRACE	52	E5
DEERFOOT CIR	43	B8
DEERSLAYER	15	D4
DEERWOOD DR	30	F7
DEERWOOD DR	31	A7
DEERWOOD DR	47	F2
DEL MONTE DR	83	F6
DELAFIELD DR	67	B3
DELANEY RAE	45	F6
DELANOY DR	20	A8
DELANOY DR	31	A1
DELAWARE PARK	82	B6
DELIA CIR	80	A3
DELL LN	82	F6
DELL VW	26	B6
DELORIS LN	56	A1
DELPHIAN	82	C8
DELTA DAWN LN	48	B5
DELTA DR	77	F2
DEMETER	82	D8
DEMI JOHN BEND RD	17	A7
DEMI JOHN BEND RD	27	F4
DEMI JOHN BEND RD	28	A2
DEN-OTT HILL	83	E1
DENISE DR	71	A2
DENNIS WAY	66	F3
DENVER	70	D2
DERBY RALLY	81	F6
DERBY RUN	81	F5
DERBY RUN	82	A5
DERBY VISTA	81	F6
DERBY VISTA	82	A5
DERBY WAY	54	C5
DERRICK DR	15	F2
DESENBURG	58	C8
DESERT FLOWER	39	D2
DESERT GOLD	35	D8
DESERT GOLD	49	C1
DESERT QUAIL	38	E2
DESERT ROSE	77	A3
DESIREE ST	11	C8
DESIREE ST	18	C1
DESTINY ACRES	82	F8
DESTINY RDG	63	A7
DETEX DR	60	C8
DEVERAUX	28	F6
DEVIN DR	70	D8
DEVIN DR	78	C1
DEVONSHIRE DR	40	D2
DEVONWOOD ST	76	F6
DEVOUT	81	A7
DEW FALL TRL	83	F5
DEW RDG	48	B7
DEW WOOD	48	B7
DEWBERRY LN	59	D7
DEWBERRY PARK	83	D3
DEXTERS PLACE	70	F1
DIAMOND FALLS	83	B5
DIAMOND KNOLL	16	A3
DIAMOND OAK	69	D1
DIAMOND TRL	69	D2
DIAMONDBACK TRL	78	E4
DIAMONDHEAD DR	29	C3
DIANA FALLS	63	C1
DICKINSON LN	30	C8
DIDGERIDOO TRL	68	F2
DIDGERIDOO TRL	69	A2
DIERKS RD	36	F3
DIETERT LN	29	C8
DIETZ ELKHORN RD	48	C8
DIETZ ELKHORN RD	49	D8
DIETZ ELKHORN RD	50	D6
DIETZ ELKHORN RD	51	A8
DIETZ HOLW	48	F7
DIETZ HOLW	49	A7
DIETZ RANCH RD	68	E2
DIETZ RD	83	E7
DIGNITY WAY	71	F3
DILLARD LN	23	D7
DIME BOX CIR	78	D1
DIMMITT DR	78	F2
DIMROCK	83	D7
DIRETTO DR	42	E8
DIRNDL	41	F8
DIRNDL	42	A8
DIRNDL	56	A1
DITTLINGER ST	70	E3
DIVINE WAY	78	F2
DOBIE BLVD	83	F8
DOC OLENA	83	F3
DODDER LN	10	C7
DODGE DR	80	B1
DODGER WAY	79	C3
DOE CIR	30	E7
DOE LN	28	E5
DOEFIELD TRL	78	E4
DOEHAVEN RD	79	F2
DOEHAVEN RD	80	A2
DOEHNE OAKS	41	D8
DOEHNE OAKS	55	D1
DOEPPENSCHMIDT RD	77	C4
DOERR LN	74	F8
DOERR LN	82	F1
DOERR LN	83	A2
DOG LEG LN	15	F1
DOGWOOD DR	70	E7
DOGWOOD LN	83	E5
DOLCETTO	81	A4
DOLENTE RD	81	F4
DOLLAR DR	71	C5
DOMINGUEZ LN	77	D6
DOMINIC PLACE	81	A5
DONAIRE LN	71	F3
DONALD ROSS PLACE	80	A6
DONELY PLACE	81	C4
DONNA DR	18	B2
DONNA ELAINE DR	64	D5
DONNA GALE DR	78	D1
DONNEK	81	F8
DONNELLY DR	30	B8
DORAL CREST	63	C8
DORAL CT	83	E6
DORFSTRASSE	70	C4
DORIAN SQ	72	B8
DORIS ST	80	A3
DORMAN DR	80	B1
DOROTHY DR	29	D8
DOT LN	42	A8
DOUBLE D LN	37	D5
DOUBLE DIAMOND	82	F7
DOUBLE EAGLE CIR	48	C6
DOUBLE OAK DR	80	C2
DOUBLE ROCK	74	A1
DOUBLE TREE LN	29	B5
DOUGLAS FIR DR	70	A8
DOVE CREST LOOP	71	C2
DOVE CROSSING DR	70	F8
DOVE CROSSING DR	78	F1
DOVE CROSSING DR	79	A2
DOVE HOLLOW DR	60	E5
DOVE MEADOWS	83	E8
DOVE ST	31	A3
DOVE TERRACE	63	B7
DOVE TREE RD	38	B7
DOVER GRACE	79	B1
DOVER LN	36	F8
DOVER LN	50	F1
DOWNDA RD	31	A3
DOWNSBURY RD	72	C7
DRAFT HORSE LN	12	C7
DRAGON FLY DR	25	D7
DRAGON TRL	70	F8
DRAGON TRL	78	F1
DRAGOON CROSSING	71	D2
DRAW LOOP	53	F3
DRAWBRIDGE TRL	70	E8
DRAYTON	83	C5
DREAMLAND DR	28	E3
DREAMWOOD DR	81	B8
DREISAM	60	D5
DRESDEN WOOD DR	36	B4
DREW LN	33	B7
DRIFTWIND DR	29	E2
DRIFTWOOD RDG	25	D7
DRIPPING SPGS	78	D1
DROTAR BAY	19	F8
DRVW	8	A1
DRVW	12	E2
DRVW	13	E7
DRVW	20	D1
DRVW	21	F1
DRVW	22	B3
DRVW	47	E4
DRY BEAR CRK	41	F4
DRY BEAR CRK	42	B4
DRY COMAL DR	56	D8
DRY CREEK CROSSING	69	F5
DRY CRK	18	B4
DRY HOLW	39	D5
DRYSTACK RD	67	C6
DRYWOOD RANCH	82	F7
DUBERRY RDG	48	E8
DUBOSE PRIVATE RD	6	B6
DUCK CRK	77	E4
DUCK MOUNTAIN LN	31	D2
DUKE BEND	70	E8
DUKE DR	70	D8
DULCE VISTA	63	A8
DUNBAR DR	71	C5
DUNDEE GRACE	79	A1
DUNDEE PARK	37	A6
DUNLAP DR	71	B5
DUNLAP LOOP	71	B5
DUNVEGAN PARK	37	B7
DURAL CREST	39	D6
DURANGO DR	67	B2
DURHAM DR	30	F7
DURHAM PARK	37	A7
DURWOOD DR	81	B8
DUSK LANDING	79	F2
DUSKY THRUSH	81	D8
DUST DEVIL	60	E3
DUSTIN CADE DR	78	D1
DUSTY COPPER	53	A8
DUSTY CROSSING	83	B7
DUSTY LN	44	E5
DUSTY SADDLE	30	E7
DUVAL DR	78	F2
DYESS CORNER	83	F7
DYN O MITE DR	61	D4

-- E --

	Page	Grid
E AMMANN RD	51	D4
E AMMANN RD	52	B4
E AUSTIN ST	70	D2
E BASEL ST	70	E3
E BORGFELD DR	63	C3
E BRIDGE ST	70	D4
E CAMP ST	70	D3
E CLARK ST	28	F4
E COLL ST	70	D4
E COMMERCE ST	70	D3
E COMMON ST	60	A7
E COMMON ST	70	E2
E COMMON ST	71	A1
E COUNTY LINE RD	70	F8
E COUNTY LINE RD	71	A8
E DALLAS ST	70	D2
E EDGEWATER TERRACE	70	C2
E EVANS RD	73	B7
E EVANS RD	81	E1
E EVANS RD	82	B3
E FAUST ST	70	E5
E FLYING R RANCH RD	39	A3
E GARDEN ST	70	D5
E GARZA ST	70	D2
E GREEN VALLEY	70	F7
E JAHN ST	70	E5
E KLEIN RD	79	B1
E KLINGEMANN ST	70	D2
E LAKESIDE DR	29	A3
E LINCOLN ST	70	E4
E LITTLE PONDEROSA DR	44	D2
E MAIN ST	70	E3
E MATHER ST	70	E3
E MERRIWEATHER ST	70	E6
E MILL ST	70	D4
E NACOGDOCHES ST	70	E5
E NORTH ST	70	D2
E RAMBLEWOOD ST	63	E3
E RR 473	6	A6
E RR 473	8	E2
E RR 473	9	B2
E SAN ANTONIO ST	70	D4
E SH 46	35	D4
E SH 46	36	A2
E SOUTH ST	70	E3
E TANGLEWOOD DR	70	B1
E TORREY ST	70	D2

	Page	Grid
E ZINK ST	70	C4
E ZIPP RD	71	D8
E ZIPP RD	79	C2
E.P. NOWOTNY	70	B3
EAGLE CIR	81	B5
EAGLE CLAW DR	53	F5
EAGLE CLAW DR	54	A5
EAGLE CLIFF CIR	19	F4
EAGLE CREST	39	D6
EAGLE FLIGHT	83	F7
EAGLE FLIGHT DR	29	D2
EAGLE GLEN	63	B7
EAGLE LN	11	C4
EAGLE MOUNTAIN	60	F6
EAGLE PASS DR	78	F1
EAGLE PASS DR	79	A1
EAGLE POINT DR	19	F4
EAGLE POINT DR	20	A4
EAGLE ROCK RD	16	F1
EAGLE RUN	81	C7
EAGLE VALLEY ST	76	B8
EAGLE WING	63	F7
EAGLES GLENN	76	A8
EAGLES NEST	70	E8
EAGLES PEAK DR	19	F3
EAGLES PEAK DR	20	A3
EAGLES VW	40	B3
EAGLEWAY	81	B5
EARHART LN	83	F7
EARL DR	70	E8
EARLE OAK AVE	51	F2
EARLE OAK AVE	52	A1
EARLY RIDGE RD	51	B1
EARLYWOOD	81	B8
EAST CAMPUS	81	D3
EAST COUNTRY CIR	81	B6
EAST OUTER DR	29	B5
EAST SIDE DR	18	A5
EASTER CT	8	F8
EASTERN FINCH	70	B8
EASTERN FINCH	78	B1
EASTLAWN DR	71	A6
EASTMAN AVE	70	B7
EASTVIEW DR	29	C7
EASY GRUENE	59	E7
EASY ST	66	D4
EASY ST	80	C7
EATON PARK	37	B6
EBONY LN	83	E5
ECHO HILLS DR	80	B1
ECHO LN	82	F6
ECHO MEADOW LN	16	F3
ECHO MEADOW LN	17	A3
ECHO POND DR	53	F3
ECHO POND DR	54	A3
ECHO PT	19	E2
ECHO SPGS	63	B8
ECHO VISTA DR	81	B3
ECHO WAY	81	B6
ECHOING OAK	69	D1
ECKHARDT RD	76	F6
EDELWEISS	71	D4
EDEN DR	70	C1
EDEN ESTATES DR	21	E8
EDEN HILL	30	A8
EDEN RANCH DR	32	C3
EDENS CRK	81	E7
EDENWALD RD	31	D2
EDGAR	42	A1
EDGE FALLS RD	23	D2
EDGE FALLS RD	24	A1
EDGE HILL DR	29	E2
EDGEGROVE	31	C5
EDGEMONT	81	A7
EDGEWATER FALLS	31	C6
EDINBURGH PARK	37	B7
EDNA PT	61	B4
EDWARDS BLVD	59	D7
EGRET AVE	58	E8
EICHE CIR	67	B4
EICHELBERGER	58	C8
EICHEN RD	71	B3
EICHENBAUM RD	67	C4
EICHENWEG ST	70	A8
EIDER CV	17	C5
EIKEL ST	70	B5
EISENHAUER RD	14	F7
EL CAPITAN TRL	30	D6
EL MONTE BLVD	82	B7
EL RANCHO CIMA	13	D7
EL RANCHO CIMA	20	C2
EL RANCHO RD	20	B1
EL RINCON	33	E7
ELAINE S SCHLATHER PKWY	83	F4
ELAM WAY	73	B3
ELBE ST	36	B5
ELBE WAY	78	D3
ELBEL BEND	26	F6
ELBEL BEND	27	A6
ELBEL RD	83	E8
ELDERBERRY	80	A2
ELDERPATH PLACE	81	E7
ELDORADO	61	A3
ELEANOR LN	18	A3
ELEGANCE DR	71	F3
ELEGANTE WAY	81	F5
ELEGANTE WAY	82	A5
ELEPHANTS EAR DR	71	B2
ELF OWL	70	B8
ELI WHITNEY	83	E7
ELIBERIS	64	B8
ELISE ANN	54	D5
ELIZABETH AVE	70	C3
ELIZABETH CT	78	D2
ELK DR	15	F1
ELK DR	16	A1
ELK GLEN	81	B5
ELK HOLW	53	E1
ELK HOLW	81	B5
ELK RDG	32	E5
ELK RIVER TRL	52	F6
ELKHORN RDG	48	A7
ELKINS LAKE	63	A8
ELLA CROSSING	71	F4
ELLEN ST	80	A3
ELLERSTON BLVD	82	B5
ELLEY LN	79	F3
ELLEY LN	80	A2
ELLIS MAPLES	79	F7
ELLIS MAPLES	80	A7
ELLIS WAY	76	E7
ELLSWORTH FARM	63	B1
ELLSWORTH RD	70	B4
ELM CEDAR DR	46	D7
ELM CIR	38	B5
ELM CREEK DR	50	A4
ELM CREEK RD	7	F7
ELM CREEK RD	58	B4
ELM CRK E	7	F6
ELM CRK W	7	E6
ELM CT	76	C8
ELM DR	74	A4
ELM FOREST DR	43	C8
ELM FOREST DR	57	C1
ELM GROVE	63	E3
ELM GROVE AVE	59	E7
ELM GROVE RD	80	C7
ELM HOLLOW DR	39	A8
ELM LEAF DR	71	E6
ELM PASS	38	B7
ELM PATH	38	B5
ELM PLACE	69	A4
ELM RIDGE DR	38	B5
ELM ST	70	E5
ELM ST	83	F2
ELM TREE CIR	16	E8
ELM TRL	69	F5
ELM VALLEY DR	38	F8
ELM VALLEY DR	52	F1
ELM VALLEY DR	53	A1
ELMER ACRES	73	A6
ELMHURST DR	8	A5
ELMONS RD	78	F8
ELMONS RD	79	A8
ELMWOOD CV	70	B1
ELMWOOD DR	70	B1
ELUSIVE PASS	81	E7
ELVIRA	30	B5
ELYSEE	53	B7
EMERALD BLF	82	B4
EMERALD FOREST	31	C7
EMERALD GATE	83	F8
EMERALD LAKE WAY	19	A4
EMERALD LN	71	C2
EMERALD PT	83	B7
EMERSON PASS	83	B6
EMILINE LN	70	A6
EMILY LN	29	F7
EMMA DR	79	B4
EMMET PARK	83	C6
EMMETT ST	61	B5
EMNORA LN	71	E3
EMORY CT	29	B3
EMU PARADE	68	F2
ENCANTADA	80	B8
ENCANTO WAY	36	F8
ENCANTO WAY	37	A8
ENCHANTED ELM	48	B8
ENCHANTED FARM	83	A7
ENCHANTED GLEN	48	B8
ENCHANTED LN	35	A2
ENCHANTED OAK	69	D1
ENCHANTED PARK	48	B8
ENCHANTED VW	27	F2
ENCHANTED VW	28	A2
ENCHANTMENT LN	79	B2
ENCINITAS	51	D3
ENCINO DR	69	F3
ENCINO DR	70	A4
ENCLAVE TRL	69	D3
ENGEL RD	77	B5
ENIGMA AVE	17	E7
ENSENADA DR	29	B4
ENSENDA PARK	63	E7
ENTRANCE DR	72	C3
ENTRE RIOS BLVD	59	E4
ENZ	60	D5
EQUINOX CIR	69	E2
ERIKACREST	28	F3
ERNA WAY	60	E2
ERVENDBERG AVE	59	E7
ESCADA	16	E2
ESCALERA PASS	53	B4
ESCALERA PLACE	81	C5
ESCAROLE BEND	53	C2
ESCARPMENT	42	A8
ESCARPMENT	56	A1
ESCARPMENT OAK	60	D6
ESCONDIDO	80	B8
ESCORT DR	81	C8
ESKIMO FOREST	74	C6
ESPADA	57	E8
ESPENCHIED	58	C7
ESPINOSO WAY	73	A4
ESPLANADE	71	D4
ESSER CROSSING	56	A1
ESSEX GRACE	79	B1
ESTATE DR	32	A8
ESTATE DR	45	A1
ESTATE GATE	63	C6
ESTATE VW	63	B6
ESTATES DR	83	D5
ESTATES LN	12	F4
ESTELEA GROVE	72	A8
ESTERS SHARE	78	D8
ESTIN CRK	63	C2
ESTIN CROSSING	63	C1
ESTIN HT	63	C2
ESTRELLITA DR	31	F6
ESTRELLITA RANCH RD	31	F3
ESTRELLITA RANCH RD	32	B2
ETCHED CT	53	E4
ETERNAL	81	A8
ETHEL ST	80	C8
ETZEL TERRACE	58	C8
EUGENE PASS	79	B3
EVA JANE	64	A6
EVALEEN	31	A6
EVANS CANYON CT	15	C3
EVANS DR	36	D2
EVANS WAY	66	F3
EVANSWOOD DR	81	B8
EVE'S SPRING DR	32	C4
EVE'S WAY	32	E3
EVENING SHADOWS DR	53	E5
EVENING STAR DR	53	E5
EVERGREEN LN	69	E4
EWALD RD	80	C4
EWELLING LN	59	E8
EWING CT	19	E2
EXECUTIVE DR	70	E7
EXETER AVE	40	C1

-- F --

	Page	Grid
FABARM LN	79	A3
FABLED WAY	17	D8
FAIR LN	70	E2
FAIR LN	82	F6
FAIR MOON DR	53	D4
FAIR OAKS PKWY	48	E8
FAIRLAWN AVE	75	F8
FAIRLAWN AVE	76	A8
FAIRMONT ST	71	B4
FAIRVIEW CIR	74	D5
FAIRVIEW DR	29	D5
FAIRVIEW DR	74	D5
FAIRVIEW PLACE	48	C6
FAIRWAY ASH	48	B6
FAIRWAY BEND	48	C7
FAIRWAY BLUFF DR	48	C7
FAIRWAY DR	16	B6
FAIRWAY DR	29	D6
FAIRWAY GREEN	48	C6
FAIRWAY PT	48	C7
FAIRWAY RUN	48	B6
FAIRWAY SPG	48	C7
FAIRWAY TRACE DR	48	C7
FAIRWAY TRL	48	C7
FAIRWAY VALLEY DR	48	C7
FAIRWAY VISTA	48	C6
FAIRWAY VW	63	C8
FAIRWAYS DR	76	B8
FAIRWOOD DR	69	A1
FAIRY DUSTER DR	71	B1
FALCON CIR	83	E6

	Page	Grid
FALCON CREST	81	C6
FALCON CROSSING	83	F6
FALCON CT	19	D3
FALCON GROVE	60	E5
FALCON HILL	81	B5
FALCON PARK	83	F7
FALCON RANCH RD	38	A6
FALCON RDG	27	C7
FALCON RIDGE DR	79	A2
FALCON WAY	80	C1
FALCONHEAD	78	A2
FALCONWOOD DR	22	D6
FALL COVER ST	71	E5
FALL CRK	38	F8
FALL CRK	52	F1
FALL VW	71	F8
FALLBROOK MANOR	52	F2
FALLBROOK VW	53	A2
FALLEN OAK	57	C3
FALLEN OAK DR	53	F4
FALLEN OAK DR	54	A4
FALLEN STONE	83	B7
FALLING HILLS	32	F8
FALLING HILLS	45	F1
FALLING HILLS	46	A1
FALLING LEAVES CT	15	C7
FALLING OAK	76	F6
FALLING SHADOWS DR	53	E4
FALLING SUN	83	F5
FALLING WATER DR	25	D7
FALLON CT	83	E6
FALLOW	55	E2
FALLOW PLACE	48	C5
FALLOW WAY	53	B3
FALLS CHURCH	81	D4
FALLS TERRACE	48	D8
FALLS VW	48	D8
FAMILY CIR	12	E7
FAN FLOWER	64	B7
FANNIN DR	79	A1
FANNIN PT	76	D7
FAR AWAY LN	53	E4
FAR HORIZON	80	D7
FARHILLS DR	38	E6
FARM LN	77	F2
FARMERS DELL	78	F4
FARMHOUSE TRL	70	E1
FARRIN LN	77	F2
FAULKNER DR	83	B7
FAWN CREEK DR	15	F1
FAWN CREEK DR	16	A1
FAWN DR	16	B6
FAWN DR	29	A3
FAWN DR	83	C5
FAWN LN	26	B6
FAWN MEADOWS	28	E4
FAWN PASS	83	A6
FAWN RDG	83	E7
FAWN RIVER DR	8	F8
FAWN RIVER DR	15	F1
FAWN TRL	29	F7
FAWN TRL	30	A7
FAWN VALLEY DR	11	C8
FAWN VALLEY DR	18	C1
FAWNWOOD	69	A4
FAYETTE DR	78	F2
FAZIO DR	83	F6
FEATHER GRASS WAY	71	D3
FEATHER LN	70	B8
FELDSPAR CIR	67	A3
FELDSTEIN RD	67	C4
FELGER DR	56	F3
FELS MAUER BLVD	67	A3
FELSBLOCK LN	67	B5
FELSIG BEND	67	A4
FELSWAND PKWY	67	C4
FENCELINE	39	D2
FERDOUS LN	30	D1
FERGUSON ST	70	C5
FERIEN MACHEN	56	A1
FERN AVE	70	D6
FERNHILL DR	80	C1
FERNWOOD RD	11	F7
FERRY LN	70	F1
FERRYBOAT LN	71	E8
FERRYBOAT LN	79	D2
FIELD PLACE	77	B6
FIELD RD	12	F6
FIELD RDG	79	B2
FIELD THISTLE	61	A8
FIELD VW	79	B2
FIELDCREST	70	F1
FIELDCREST	71	A1
FIELDFARE	78	C3
FIELDS WAY	83	C8
FIELDSTONE DR	45	C7
FIFTH ST	82	C2
FIG TREE ST	71	B1
FILTRO	42	E7
FINCH PLACE	17	C3
FINESSE LN	71	F3
FIR CIR	83	E5
FIR LN	11	E6
FIRE CANDLE	40	C5
FIRE CRACKER	63	C8
FIRE FIELD RD	79	D4
FIRE OAK ST	70	B4
FIRE WHEEL	61	A8
FIREBIRD DR	48	E5
FIREBUSH	64	B7
FIREFALL DR	80	A2
FIREFLY DR	29	C7
FIRENZE	42	C6
FIRESTONE DR	83	D7
FIRETHORN PATH	25	E8
FIRETHORN PATH	26	A8
FIRETHORN PATH	38	D1
FIRST FORK	54	F3
FIRST ST	47	E5
FIRST ST	82	C2
FISCHER POND	72	B8
FISCHER RANCH RD	70	E8
FISCHER STORE RD	11	E3
FISCHER STORE RD	12	B1
FISCHER STORE RD	13	A1
FISH CRK	77	D4
FISHER RD	75	F8
FISHER RD	83	F1
FISHER WAY	71	D4
FITCH DR	80	B1
FIVE OAKS CIR	29	F6
FIVE OAKS CIR	30	A6
FLAGGERT DR	39	F2
FLAGGERT DR	40	A2
FLAGSTONE DR	19	F4
FLAGSTONE DR	20	A4
FLAGSTONE DR	83	C4
FLAGSTONE HILL	48	C3
FLAGSTONE LOOP	71	C2
FLAIRWOOD DR	81	B8
FLAMAN RD	19	F8
FLAMAN RD	20	A8
FLAMETREE AVE	58	E8
FLAMING OAK	59	F3
FLAMING OAK	60	A3
FLAMINGO CT	19	C3
FLANDERS	11	F8
FLANDERS	18	F1
FLANDERS	19	A1
FLAT COPPER	64	A1
FLAT CRK	41	B1
FLAT LAND PASS	71	F6
FLAT ROCK VW	52	E2
FLATHEAD	61	A4
FLATHEAD LAKE	79	F1
FLATROCK DR	28	F4
FLATROCK DR	29	A4
FLEETWOOD DR	70	A1
FLICKA HILLS	82	C4
FLIGHTLINE DR	38	F4
FLIGHTLINE DR	39	A5
FLINT CIRCLE DR	18	C1
FLINT LN	17	D5
FLINTROCK DR	28	E4
FLINTSHIRE DR	78	E1
FLINTSTONE DR	28	F5
FLOATING STAR	71	C5
FLORA ST	80	A4
FLORAL AVE	70	A3
FLORAL CIR	70	A3
FLORENCE GROVE	83	A6
FLORENCE RD	71	E4
FLORES RD	16	E1
FLOWING CRK	63	F8
FLUGRATH DR	58	A3
FLUGRATH HILLS DR	57	F3
FLUGRATH HILLS DR	58	A3
FLUSHING	70	F4
FLUTTER LN	53	E3
FLY LINE TRL	43	B7
FLYER VISTA	64	B8
FLYING HAWK TRL	6	E8
FLYING R RANCH RD	38	F3
FLYING R RANCH RD	39	A4
FM 1044	70	B8
FM 1044	78	C4
FM 1101	60	F8
FM 1101	61	C6
FM 1101	62	C6
FM 1101	71	D3
FM 1102	46	F8
FM 1102	47	C6
FM 1102	60	D3
FM 1103	76	A8
FM 1518	82	E7
FM 1863	52	F7
FM 1863	53	D6
FM 1863	54	C8
FM 1863	65	F1
FM 1863	66	C2
FM 1863	67	C3
FM 1863	68	D3
FM 1863	69	B2
FM 2252	74	F8
FM 2252	75	B7
FM 2252	81	F4
FM 2252	82	B2
FM 2252	83	E1
FM 2439	47	E5
FM 2673	28	F5
FM 2673	29	B8
FM 2673	30	E8
FM 2673	31	C7
FM 2673	42	F1
FM 2673	43	B1
FM 2722	42	F2
FM 2722	43	B5
FM 2722	57	E4
FM 3009	55	E5
FM 3009	66	C5
FM 3009	74	E4
FM 3009	75	A8
FM 3009	83	C4
FM 306	15	E2
FM 306	16	C1
FM 306	17	C2
FM 306	18	D2
FM 306	19	D5
FM 306	30	E2
FM 306	31	C5
FM 306	32	C7
FM 306	45	F4
FM 306	59	F3
FM 306	60	B7
FM 311	26	E4
FM 311	27	B7
FM 311	40	E3
FM 311	41	A6
FM 3159	29	C8
FM 3159	40	F5
FM 3159	41	D5
FM 3159	42	B1
FM 32	6	B7
FM 32	10	E2
FM 32	11	C5
FM 32	12	B7
FM 32	19	E1
FM 32	20	C3
FM 32	21	B3
FM 3351	23	B5
FM 3351	35	D5
FM 3351	36	A2
FM 3351	48	F5
FM 3351	49	B3
FM 3424	19	D3
FM 473	6	A6
FM 482	75	F7
FM 482	76	C5
FM 482	77	C2
FM 483	71	E1
FM 484	11	D6
FM 484	18	D1
FM 725	70	F8
FM 725	71	A8
FM 725	79	D4
FM 758	71	F8
FM 758	72	C5
FOGGY PASS DR	77	E4
FOLK VICTORIAN	42	A8
FOOTHILL DR	29	B4
FOOTHILL PEAK	78	D5
FORBS LN	53	D4
FORD TRL	61	A5
FORE DR	16	C6
FORENOON DR	53	F3
FORENOON DR	54	A3
FOREST BELL	56	F8
FOREST CREST	29	D5
FOREST DR	70	A4
FOREST GLEN LN	79	C1
FOREST HILL ST	28	F5
FOREST LAKE DR	15	F4
FOREST LAKE DR	16	A4
FOREST LINK	67	A6
FOREST MIST	29	E5
FOREST OAK	76	F6
FOREST RDG	69	E4
FOREST RIDGE LN	35	E5
FOREST RIDGE PKWY	83	B4
FOREST TRL	69	B4
FOREST VIEW DR	6	B5
FOREST WATERS CIR	74	D6
FORESTER BEND	75	F8
FORESTER BEND	83	F1
FORESTHAVEN DR	69	A1
FORK CRK	41	A2
FORRESTER LN	81	A5

	Page	Grid
FORSYTH PARK	83	C5
FORSYTHIA	64	B7
FORSYTHIA	79	F3
FORT OSWEGO	81	D4
FORTUNE HILL	76	B8
FORTY SIX PKWY	39	D7
FORUM ACCESS	82	B7
FORUM PKWY	82	B7
FORUM RD	82	C8
FOSSIL DR	27	E1
FOSSIL HILLS LOOP	26	E8
FOSSIL HILLS LOOP	39	E1
FOSSIL RIDGE RD	36	B5
FOSSIL ROCK RD	30	B7
FOSSIL SPRINGS DR	37	C8
FOUNDERS PARK	56	A2
FOUNTAIN GATE	76	A8
FOUNTAINWOOD DR	81	B8
FOUR IRON CT	63	A8
FOUR OAKS LN	83	C3
FOUR WINDS DR	19	C2
FOURTH ST	82	C2
FOWLER HILL	48	A8
FOX CRK	81	C5
FOX DEN	81	D5
FOX GLEN	81	D4
FOX GLEN RD	60	A7
FOX HEAD	81	C5
FOX HILL	27	C6
FOX KNOLL	81	D5
FOX LAIR	81	D5
FOX LN	82	F6
FOX PEAK DR	81	C5
FOX RDG	32	C6
FOX RUN	76	C8
FOX RUN CIR	69	F5
FOX SEDGE	61	B8
FOX TROT TRL	53	B4
FOX WING WAY	60	F1
FOXBRIAR CV	80	A1
FOXBRIAR LN	76	B8
FOXCROSS DR	27	C8
FOXFIRE DR	72	C8
FOXFIRE DR	80	C1
FOXFORD RUN DR	83	F1
FOXGLOVE	78	C6
FOXGLOVE PASS	83	D3
FOXPARK LODGE	73	B5
FOXWOOD	46	C4
FRANCES ST	78	E1
FRANCHI WAY	79	A3
FRANCIS HARRIS LN	62	C3
FRANCISCO PASS	28	B3
FRANK BAUM DR	83	B7
FRANK TERRACE	63	C2
FRANKIES CV	56	A1
FRANKIES POND	56	A1
FRANKS RD	78	B2
FRATELLI RD	81	D8
FRED COUPLES	76	D8
FREDERICKSBURG RD	69	F3
FREDERICKSBURG RD	70	B3
FREE WATERS	80	D7
FREEDOM ST	11	D2
FREEDOM WAY	49	C1
FREEMONT	8	E8
FREEPORT DR	83	A7
FREESTONE	76	D7
FREIHEIT RD	71	B5
FREISTADT RD	70	B4
FRESHWATER DR	38	C8
FRESNO PLACE	83	B6
FRIEDRICH WAY	71	C3
FRIENDLY ACRES	82	F6
FRIENDLY PATH	68	E4
FRIENDLYWOOD DR	29	C1
FRIESENHAHN CT	81	A7
FRIESENHAHN LN	76	C6
FRINGE BREEZE	64	B8
FRIO CIR	79	A2
FRITZ GROSSER RD	35	F7
FROBOESE LN	76	F6
FROBOESE LN	77	A6
FRONT PORCH AVE	41	F7
FRONT ROYAL	81	D5
FRONTIER	39	D3
FRONTIER TRL	22	C1
FRONTIER WAY	51	C8
FROSTWOOD DR	70	F3
FULLER CIR	18	B4
FULLER DR	18	B5
FULLER DR	23	E8
FULLER DR	36	D2
FULTON DR	83	D7
FUME BLANC	43	A8
FURLONG GATE	82	B5
FURTOSO WAY	48	B4
FUSSE	47	A8
FUSSE	61	A1
FUSSEY WAY	63	A2

-- G --

	Page	Grid
G W HASCHKE LN	12	F2
GABRIELLE TRL	61	A6
GABRIELS PLACE	71	D2
GADWALL WAY	17	B4
GAINES DR	78	F2
GAINES GAP	76	E8
GAINSBOROUGH DR	27	C8
GAINSBOROUGH DR	40	C1
GALACINO DR	81	A7
GALE MEADOWS	78	E5
GALLAGHER CRESCENT	29	C7
GALLAGHER DR	29	C7
GALLAGHER RD	80	D8
GALLERY WELLS	64	B8
GALLIC ROOSTER	78	E4
GALLOPING OAK	82	B5
GALWAY GATE	18	C5
GAMBLE ST	83	B5
GAME TRL	43	B8
GAME TRL	57	B1
GANT HILL RD	31	F3
GANTON LN	63	A7
GARDEN ARBOR	74	C6
GARDEN FIELD	77	B6
GARDEN GATE CIR	78	E2
GARDEN LAUREL	72	A8
GARDEN NORTH DR	74	B5
GARDEN OAKS DR	74	A4
GARDEN PATH	77	B6
GARDEN RIDGE DR	74	E7
GARDEN SUN PLACE	78	E2
GARDENIA BEND DR	74	E8
GARDENIA DR	70	C7
GARDENWOOD DR	81	B7
GARLAND AVE	61	B5
GARLAND WAY	78	B2
GARRET GROVE	73	B5
GARRETT WAY	11	D7
GARRISON TRL	79	D3
GARY CT	15	F1
GASS RANCH	26	C5
GATE BRIDGE	82	B5
GATE CREEK LN	83	F8
GATE POST	15	E4
GATEWAY BLVD	81	F6
GATEWAY BLVD	82	A7
GATEWAY CIR	60	C7
GATEWAY PLACE	82	A7
GATEWOOD CIR	60	C7
GATTUSO RD	69	E7
GAUNTLET DR	17	E8
GAZEBO CIR	70	B3
GBRV LOOP	31	A4
GELOWITZ PLACE	31	D3
GEMINI DR	29	C1
GENADE TRL	71	F3
GENERATIONS DR	71	F2
GENESEO OAKS	69	A4
GENEVA ST	58	E8
GENRE LN	60	A7
GENTING	78	A2
GENTLE BREEZE	71	D5
GENTLE MEADOW	78	E5
GENTLE VW	71	F7
GENWAY PLACE	31	D3
GEORG	49	E4
GEORG OAKS	50	E4
GEORG RUN	49	F3
GEORGE COOPER	81	A3
GEORGE PASS	18	E5
GEORGE STRAIT	19	C2
GEORGIA LN	60	A6
GEORGIA MAE	83	D8
GEORGIA PLACE	70	A1
GERONIMO CRK	60	C6
GERONIMO PT	9	F7
GERVIN PASS	15	B6
GETAWAY DR	31	E6
GHOST DANCER	20	D4
GIANT OAK	53	D2
GIDEON LN	72	C7
GIFFORD PARK	37	B6
GINGER CV	53	C2
GINKO CIR	78	A1
GINO PARK	81	A5
GINSBERG DR	83	B8
GLADE VW	56	E2
GLADIOLA ST	10	A8
GLADSTONE PLACE	78	F1
GLEAMING SPRINGS DR	83	F8
GLEN CV	74	D6
GLEN DR	35	A2
GLEN EAGLES DR	83	F6
GLEN HAVEN	46	A4
GLEN OAKS DR	18	D5
GLEN SHORES	17	F4
GLEN SHORES	18	A4
GLEN VW	52	E1
GLEN WOOD DR	45	F3
GLENBROOK DR	71	B3
GLENBROOK DR E	71	B3
GLENBROOK WAY	63	E5
GLENDON DR	63	C5
GLENEAGLES LN	53	B1
GLENN DR	18	C8
GLENN DR	29	B2
GLENN LN	82	F6
GLENWOOD LOOP	36	E8
GLENWOOD LOOP	37	A8
GLENWOOD LOOP	50	E1
GLENWOOD LOOP	51	A1
GLENWORTH ST	30	F3
GLOBAL DR	79	C2
GLOBE WILLOW	64	B7
GLORIA AVE	70	A5
GLOXINIA DR	74	E7
GODE LN	70	B7
GOEBEL	76	D8
GOLD COAST DR	59	B6
GOLD OAKS DR	25	E7
GOLD WAY	72	E7
GOLD YARROW	63	B8
GOLDCREST	78	D3
GOLDEN EAGLE LOOP	19	C3
GOLDEN FAWN	82	F7
GOLDEN MEADOW	45	C4
GOLDEN OAK	83	D4
GOLDEN WHEAT	71	F7
GOLDEN WHEAT	72	A7
GOLDEN WING	63	B8
GOLDENROD CIR	74	E6
GOLDENROD CV	83	D3
GOLDENROD LN	74	E6
GOLDFINCH	78	D4
GOLF COURSE DR	8	F8
GOLF COURSE DR	15	F1
GOLF COURSE DRIVE EAST	8	F8
GOLF COURSE RD	70	C3
GOLF DR	8	D8
GOLF DR	15	E1
GOLIAD DR	78	F1
GOLL ST	82	C1
GOODWIN LN	60	D6
GOODWIN LN	61	B1
GOOSEBERRY	63	B1
GORGE WAY	69	D3
GOTHIC DR	82	E8
GOUDA DR	79	B4
GRACE AVE	41	F8
GRACE PARK RD	71	F3
GRACIE WAY	71	E5
GRACIES SKY	63	C1
GRAFORD RDG	48	A8
GRAN CIELO TRL	69	E1
GRANADA DR	70	F6
GRANADA DR	71	A6
GRANADA HILLS	46	C5
GRAND COTEAU DR	48	F8
GRAND FOREST DR	83	B4
GRAND LEGACY	79	F1
GRAND OAKS DR	25	E6
GRAND OAKS DR	26	A6
GRAND PASS	19	E6
GRAND STONE	66	B4
GRAND TURF	48	F7
GRANDVIEW AVE	70	A3
GRANDVIEW BEND	28	F5
GRANDVIEW FOREST	29	D5
GRANDVIEW PLACE	29	A2
GRANGER PATCH	81	A4
GRANITE CV	60	E6
GRANITE FIELD	83	B5
GRANITE RD	16	F2
GRANITE RD	17	A2
GRANITE RDG	63	C1
GRANITE RUN DR	71	C2
GRANVILLE PEAK	83	F1
GRASS CREEK RD	74	E7
GRASSLAND	38	C8
GRAUN WALD CT	67	C4
GRAVEL GRAY	83	F4
GRAVEL KEEP	73	A6
GRAY CLOUD DR	60	E3
GRAY FOX	17	D4
GRAY RDG	81	C6
GRAY STONE RD	62	C6
GRAYHAWK	39	D1
GRAYS PEAK	41	A4
GRAYSON CLIFF	76	D7
GRAZING DEER DR	54	A6
GRAZING LN	53	F3
GREAT CLOUD DR	60	E4
GREAT OAKS DR	72	C8

	Page	Grid
GREAT OAKS DR	80	C1
GREEN APPLE DR	81	D7
GREEN ASH AVE	59	B6
GREEN BLUFF DR	83	B4
GREEN BROOK PLACE	83	F5
GREEN BRUSH CT	53	D3
GREEN CASTLE PLACE	28	F6
GREEN CASTLE PLACE	29	A6
GREEN CIRCLE DR	81	C7
GREEN FINCH	78	D4
GREEN GATE VW	51	B1
GREEN HERON	78	B1
GREEN HILL DR	29	C2
GREEN LEAF DR	71	F5
GREEN MEADOW LN	16	F3
GREEN MEADOW LN	17	A3
GREEN MOUNTAIN DR	70	A8
GREEN MOUNTAIN DR	78	A1
GREEN PASTURES	51	C6
GREEN STONE	83	F4
GREEN TEE	82	D6
GREEN THUMB DR	81	D7
GREEN TOP DR	81	D7
GREEN VALLEY LOOP	83	E5
GREEN VALLEY RD	76	F8
GREEN VALLEY RD	77	C7
GREEN VALLEY RD	78	A4
GREEN VALLEY RD	83	E5
GREEN VW	52	E2
GREEN WARBLER	78	D4
GREENBRIAR DR	18	D5
GREENFIELD	39	D3
GREENRIDGE	76	C8
GREENSHIRE DR	83	E5
GREENWAY TRL	77	D3
GREENWELL LN	72	C7
GREENWICH PARK	37	B7
GREENWOOD	83	E8
GREENWOOD ST	28	F5
GREG DR	35	A2
GREIG DR	39	F3
GREIG DR	40	A3
GRENACHE	42	D8
GRENACHE	56	D1
GRENADA GAIT	83	F1
GRETA ST	80	A4
GREY BLF	38	F8
GREY CATBIRD	78	D4
GREY DOVE TRL	77	F3
GREY FAWN DR	28	E3
GREY FEATHER	83	E8
GREY FOX CIR	16	B7
GREY MIST	39	D6
GREY SOTOL WAY	76	F7
GREY WAGTAIL	78	D4
GREYLOCK	46	B2
GREYSTONE DR	45	C8
GREYSTONE DR	59	C1
GRISTMILL DR	70	F4
GROOMS ESTATE	18	A2
GROOS ST	70	E5
GROSBEAK DR	17	E5
GROTTO CREEK CT	20	C1
GROTTO LN	23	F2
GROUDSEL AVE	58	E8
GROVE LN	79	E5
GROVE PARK	83	C7
GRUENE CV	59	F8
GRUENE ESTATES	60	A7
GRUENE GLEN ST	60	A6
GRUENE GRASS	59	E7
GRUENE HAVEN	45	F3
GRUENE HAVEN	46	A3
GRUENE LAKE DR	59	F8
GRUENE LAKE DR	60	A8
GRUENE LEAF DR	59	F8
GRUENE PARK DR	71	B1
GRUENE PASS	59	E7
GRUENE PLACE DR	70	F1
GRUENE RD	59	F7
GRUENE RD	70	D1
GRUENE RD	71	A2
GRUENE RIVER DR	59	C4
GRUENE SPG	59	F8
GRUENE SPG	70	F1
GRUENE VALLEY CIR	60	A7
GRUENE VINE CT	60	A7
GRUENE VINEYARD CROSSING	59	F7
GRUENE VINEYARD CROSSING	60	A7
GRUENE VINTAGE	60	A7
GRUENE VISTA	59	E4
GRUENE WALD	59	F7
GRUSENDORF RD	50	F3
GUADA COMA DR	70	E5
GUADA COMA DR	83	B2
GUADALUPE BEND	23	D1
GUADALUPE DR	25	C3
GUADALUPE RD	31	D8
GUADALUPE RIVER STATE PARK (BARRED OWL TRAIL)	24	E4
GUARDIAN WAY	20	B2
GUENTHER RANCH RD	19	B3
GULCH DR	69	E4
GULF MUHLY RD	71	D3
GULL LN	17	D3
GUMNUT GROVE	68	F2
GUNA DR	80	B1
GUNNER CRK	29	D7
GUNNER PT	61	A4
GUNNY LN	61	A6
GUNTHER GROVE	74	F6
GUSTY PT	83	B8
GUTHRIE RD	35	C8
GUTHRIE TRL	61	A5
GWENDOLYN WAY	83	D8
GYNGELL LN	63	A2
GYPSUM CV	60	D5
GYPSY CLIFF	73	A5
GYPSY HAWK	73	A4
GYPSY HOLW	73	A5
GYPSY VW	73	A5
GYPSY WAY	73	A5

-- H --

	Page	Grid
HABERSANG LN	67	B2
HABERSHAM	83	C5
HACKAMORE PASS	15	E4
HADLEY RUN	81	F8
HALEY DR	60	C2
HALF HOLLOW RD	79	F2
HALF MOON DR	76	B8
HALIFAX	81	D5
HALL ISLE	19	F8
HALLMARK	19	A4
HALM DR	19	D4
HAMBURG AVE	58	B8
HAMBURG AVE	69	B1
HAMILTON HOLW	34	D7
HAMILTON PLACE	83	B6
HAMMERMILL	19	A5
HAMMOCK GLEN	56	E2
HAMPE ST	70	E5
HAMPSHIRE ST	70	A8
HAMPTON	29	C3
HAMPTON HILLS	82	E7
HAMPTON OAKS	69	A5
HAMPTON PARK	74	E5
HANCOCK FARM	56	A1
HANCOCK LN	79	F8
HANCOCK RD	18	F4
HANCOCK RD	19	A5
HANGING MOSS DR	83	E3
HANGING OAK	14	E8
HANGING OAK	25	E1
HANGING OAK	73	C4
HANNAHS RUN	70	C1
HANNON CT	78	A1
HANOVER	31	D8
HANSEL DR	48	D7
HANSFORD WAY	76	D8
HANZ DR	60	A8
HANZ DR	70	F1
HANZ DR	71	A1
HAPPY HAVEN RD	80	C8
HAPPY HOLLOW DR	32	B8
HAPPY JACK RD	40	F5
HARBOR DR	71	D8
HARBOUR TOWN	82	E7
HARCOURT	18	B1
HARDY RD	79	B7
HARK RD	53	E3
HARLEY HAY	83	F4
HARMISCH LN	63	A2
HARMONS WAY	47	F2
HARMONY HILLS	39	B5
HARNESS TRL	54	C3
HARPER LEE LN	78	F6
HARPER RUN	83	D7
HARPERS FORD	81	C4
HARRIET	30	C6
HARRIS CIR	78	F2
HARRIS RANCH RD	27	C2
HARRISON OAKS	76	B8
HARRISON RD	55	B1
HARRY COLT PLACE	79	F7
HARTLEY RDG	56	E6
HARTLEY SQ	76	E7
HARVEST FIELDS	79	F2
HARVEST OAK	58	D8
HARVEST OAK	69	D1
HARVEST PT	82	F6
HARVEST PT	83	A6
HARVEY CT	61	B4
HASTINGS MESA	74	B4
HASTINGS PARK	82	B6
HASTINGS RDG	63	C1
HATHA DR	71	A1
HAUPTSTRASSE	70	B4
HAVARTI WAY	79	A3
HAVASU PT	16	E3
HAVEN BLUFF CT	46	C7
HAVEN POINT LOOP	46	D7
HAVEN WAY	60	F1
HAVENS CROSS	46	F8
HAVENS CROSS	47	A8
HAVENS CROSS	60	F1
HAVENS CROSS	61	A1
HAVENWOOD BLVD	46	E7
HAVENWOOD BLVD	60	F1
HAVISHAM PASS	78	E6
HAW FINCH	78	D5
HAWK CIR	83	F7
HAWK DR	72	C8
HAWK DR	80	C1
HAWK EYE DR	53	F5
HAWK EYE DR	54	A5
HAWK TOWER AVE	72	B8
HAWKS MEADOWS	82	F7
HAWTHORNE PASS	83	B8
HAWTHORNE RD	40	C2
HAY LOFT TRL	77	F2
HAYLOFT GLEN	81	E7
HAYMAKER RD	43	C7
HAYNES RD	60	C3
HAYSELTON AVE	70	C2
HAYSTACK	71	D4
HAZELWOOD DR	78	E2
HAZY GLADE DR	80	D6
HAZY WATERS	80	D7
HEARTLAND DR	81	A5
HEARTSEED AVE	61	A8
HEARTSEED AVE	72	A1
HEASLEY PLACE	83	F8
HEATHER GLEN DR	71	B1
HEATHER LN	70	C8
HEATHER NEST	82	F7
HEATHER VINE	78	D8
HEATON HALL DR	70	F8
HEATON HALL DR	78	F1
HEDGESTONE	18	D5
HEIDELBERG RD	58	C7
HEIDRICH CT	57	A6
HEIMBACH LN	60	D4
HEIMER-LANGE RD	38	F1
HEIMER-LANGE RD	39	B2
HEIMER CV	52	D6
HEIMER LN	29	F7
HEIMER PASS	74	C4
HEINEN LN	70	E3
HEINRICH BEND	71	F4
HELEN DR	71	C5
HELEN ST	79	F4
HELEN ST	80	A4
HEMINGWAY TRL	83	B7
HENDERSON CV	56	A2
HENDERSON DR	8	F8
HENDERSON DR	15	F1
HENRY FORD DR	83	E8
HENRY WEGNER	42	A8
HERA DR	82	C8
HERAUF DR	20	A8
HERAUF DR	31	A1
HERBELIN RD	56	D3
HERBER	61	C1
HERCULES	82	D8
HERITAGE HILL	19	D3
HERITAGE MAPLES	41	F8
HERITAGE OAKS	41	E8
HERITAGE OAKS	55	E1
HERMAN JONAS	56	A1
HERMANS LN	59	F3
HERMES DR	82	C7
HERMOSA	80	B8
HERON PASS	17	B2
HERRY CT	70	C5
HERRY HOLW	54	E2
HERRY ST	70	C5
HESS BLVD	82	F8
HESSEN WAY	58	C8
HEYNIS NORTH	70	A8
HEYNIS SOUTH	70	A8
HI PATH WAY	69	F5
HIAWATHA	15	D4
HIBISCUS	77	A4
HICKORY BEND	74	F8
HICKORY HOLW	78	A2
HICKORY LN	83	D6
HIDDEN BLISS	71	E6
HIDDEN CAVE	83	F5
HIDDEN CAVE DR	69	D4
HIDDEN CV	9	F6
HIDDEN DR	30	A8
HIDDEN ELM	27	C6
HIDDEN ELM	63	F5
HIDDEN FAWN	28	F6
HIDDEN FAWN	29	A5

	Page	Grid
HIDDEN FAWN	83	F5
HIDDEN FOREST	18	B4
HIDDEN FOX	41	F8
HIDDEN FOX	55	F1
HIDDEN GEM	41	F8
HIDDEN GROVE LN	83	D6
HIDDEN HAVEN	63	F3
HIDDEN HAVEN	64	A3
HIDDEN HILLS	45	F1
HIDDEN HOLW	45	C5
HIDDEN KNOLL	82	E7
HIDDEN MEADOW	70	F8
HIDDEN MEADOWS DR	58	A8
HIDDEN MESA	83	F5
HIDDEN OAKS	13	E5
HIDDEN OAKS DR	50	F4
HIDDEN PEAK	81	C5
HIDDEN PEAK CIR	70	E8
HIDDEN POINTE	45	F4
HIDDEN POINTE	46	A3
HIDDEN RIDGE DR	39	C7
HIDDEN SPGS	14	E8
HIDDEN SPGS	25	F1
HIDDEN VALLEY DR	16	D5
HIDDEN VIEW ST	69	F5
HIDE AWAY LN	36	A5
HIDEAWAY CIR	70	D7
HIDEAWAY DR	16	F7
HIDEAWAY GREEN	64	B8
HIDEAWAY HTS	60	C3
HIDEOUT FALLS	64	B8
HIGBEE MILL	81	C4
HIGH ANTLER	48	F4
HIGH ANTLER	49	A4
HIGH BARN	52	D8
HIGH BARN	63	D1
HIGH BROW CAT	83	F3
HIGH CANYON	53	A2
HIGH CHAPARRAL	67	F2
HIGH CLIFF DR	48	C5
HIGH CLOUD DR	60	E4
HIGH CREEK RD	76	C4
HIGH DR	15	E3
HIGH DR	67	A1
HIGH ESCHELON	48	D7
HIGH FOREST DR	56	E7
HIGH GATE RD	51	A1
HIGH HILLS DR	29	B8
HIGH LOW DR	60	C3
HIGH MEADOW DR	38	E5
HIGH NOON DR	53	D5
HIGH OAKS RD	29	F7
HIGH OAKS RD	30	A8
HIGH OAKS RD	43	A1
HIGH PLAINS	78	A2
HIGH POINT CIR	16	F2
HIGH POINT CIR	17	A3
HIGH POINT LN	16	F2
HIGH PT	7	E7
HIGH RIDGE DR	52	E4
HIGH SPRING DR	64	E6
HIGH TIDE	80	D7
HIGH TRACK RD	19	F7
HIGH VALLEY DR	46	A3
HIGH WIND LN	71	D2
HIGHCLERE PARK	37	A7
HIGHGARDEN	56	E7
HIGHLAND BLFS	81	D7
HIGHLAND BLVD	29	A3
HIGHLAND BREEZE	52	F2
HIGHLAND CREST	63	B4
HIGHLAND HTS	30	E2
HIGHLAND OAKS	43	C8
HIGHLAND OAKS	57	C1
HIGHLAND PASS	51	C8
HIGHLAND PEAK	81	D7
HIGHLAND RDG	81	D7
HIGHLAND SPGS	41	B3
HIGHLAND TERRACE DR	30	C7
HIGHLAND VISTA	78	A2
HIGHLAND VW	79	B2
HIGHLANDS CIR	53	B1
HIGHTRAIL RD	76	A8
HIGHVIEW ST	28	E5
HIGHWATER LN	61	C2
HILDEBRAND	25	F3
HILDESHEIM	58	C7
HILINE DR	52	D1
HILL AVE	70	D5
HILL COUNTRY DR	58	D8
HILL COUNTRY DR	69	C1
HILL DR	15	D1
HILL GARDEN	15	F3
HILL HAVEN DR	57	E5
HILL LN	82	F6
HILL MYNA LN	17	C4
HILL TOP CIR	15	C1
HILL TOP DR	30	E7
HILLCLIMB	29	D5
HILLCREST DR	70	F2
HILLCREST DR	71	A1
HILLCREST FOREST	29	E4
HILLCREST TRL	15	F3
HILLCREST TRL	16	A3
HILLROCK DR	80	B1
HILLSIDE	76	C8
HILLSIDE BLF	81	E7
HILLSIDE CIR	42	B1
HILLSIDE DR	15	D2
HILLSIDE LOOP	29	A3
HILLSIDE OAKS	38	C8
HILLSIDE OAKS	52	D1
HILLSIDE PEAK	81	E7
HILLSIDE RDG	81	D7
HILLSIDE VW	42	B2
HILLSIDE VW	81	E7
HILLSONG ST	60	A6
HILLTOP OAKS	32	A8
HILLTOP OAKS	44	F1
HILLTOP OAKS	45	A1
HILLTOP RDG	32	B8
HILLTOP RDG	44	F1
HILLTOP RDG	45	A1
HILLTOP SUMMIT RD	70	E8
HILLVIEW AVE	70	C7
HILLVIEW LN	83	D6
HILTS TRL	78	C5
HINCH DR	42	E1
HINMAN ISLAND DR	70	C3
HINTERHOF	71	C2
HIRAM LN	83	D8
HIS WAY	38	E7
HITCH RD	83	C8
HITCHING POST DR	28	E3
HOBBITON WAY	78	E6
HOBBLEBUSH	63	B1
HOCKLEY HILL	76	D7
HOFFMANN LN	45	F7
HOFFMANN LN	46	A8
HOFFMANN LN	60	C1
HOFSTAAT	71	C2
HOJA AVE	69	E1
HOLCAN DR	60	F8
HOLCAN DR	71	F1
HOLIDAY LOOP	31	C7
HOLLAND SPGS	41	A4
HOLLER HAVEN	54	C6
HOLLIWELL BRIDGE	83	B7
HOLLOW COPPER	53	B8
HOLLOW LN	60	C5
HOLLOW OAK	57	C3
HOLLOW RDG	76	A8
HOLLOW WOOD	39	E6
HOLLY BUSH	79	F3
HOLLY HOLW	73	B6
HOLLY LN	83	F1
HOLLY ST	70	F4
HOLLY ST	71	A4
HOLLYHOCK LN	70	C8
HOLLYWOOD DR	79	C3
HOLM RANCH RD	19	F5
HOLSTEIN RD	53	B5
HOMESTEAD CV	60	A6
HOMESTEAD PKWY	76	D7
HOMESTEAD RDG	41	D8
HOMESTEAD RDG	55	E1
HONDA PASS	15	F5
HONDO DR	79	A1
HONEY BROWN	41	F8
HONEY BROWN	42	A8
HONEY CRK	56	A2
HONEY OAK CIR	49	A4
HONEY OAK LN	71	E6
HONEY WAY	61	F5
HONEYCOMB RDG	19	F3
HONEYCOMB ROCK	49	A5
HONEYFLOWER	53	D2
HONEYSUCKLE BRANCH	53	F5
HONEYSUCKLE BRANCH	54	A5
HONEYSUCKLE LN	70	E7
HONOR RD	71	F2
HONOR RD	72	A3
HOOEY LN	15	C7
HOOSIER PARK	82	B6
HOPE LN	83	E1
HOPI DAWN	63	F8
HOPPER CT	60	F1
HORIZON CREST	35	C2
HORIZON PEAK	81	E7
HORIZON VW	81	E7
HORNBEAN LN	83	E7
HORNED LARK	70	B8
HORNSBY	16	E3
HORSE BRIDGE	82	A5
HORSESHOE CT	69	A2
HORSESHOE CV	83	B4
HORSESHOE FALLS DR	31	C6
HORSESHOE HILL	18	D2
HORSESHOE PATH	53	B5
HORSESHOE TRACK	16	C5
HORSESHOE TRL	69	B2
HORSETAIL LN	77	E3
HORTON PREISS RD	6	F4
HORTON PREISS RD	7	A6
HORTON PREISS RD	10	D1
HOSTA ST	71	B1
HOUGHTON PARK	37	B7
HOURLESS OAKS	83	F2
HOUSE ST	47	E5
HOWARD DR	83	D7
HOWARD ST	70	B4
HOWLING WOLF	63	F8
HOYA LN	74	F7
HUBER RD	62	D5
HUBERTUS RD	76	A7
HUDDLE LN	60	A7
HUDSON LN	70	F1
HUECO DR	71	C5
HUECO RDG	58	B7
HUECO SPRINGS LOOP RD	58	C6
HUECO SPRINGS LOOP RD	59	A6
HUFF LANDING	79	C3
HUGO RD	21	E5
HUGO RD	22	D7
HUISACHE AVE	70	D6
HULDA TRL	61	A5
HULL ST	83	C6
HUMMINGBIRD CT	19	D3
HUMMINGBIRD DR	60	E5
HUMMINGBIRD HILL	29	C3
HUMMOCK STEEP	78	C5
HUNT ST	79	A2
HUNTER HILLS DR	60	C3
HUNTER PEAK	80	C2
HUNTER RD	47	F3
HUNTER RD	59	F7
HUNTER RD	60	B5
HUNTER RIDGE RD	47	F2
HUNTERS CHASE	69	D2
HUNTERS CIR	22	D2
HUNTERS CREEK DR	69	D3
HUNTERS CROSSING	69	C3
HUNTERS CV	46	C5
HUNTERS GLEN	76	C8
HUNTERS HIDEAWAY	69	C3
HUNTERS PATH	67	A3
HUNTERS PT	69	D2
HUNTERS RDG	69	C3
HUNTERS RUN	69	C3
HUNTERS TRACE	69	D3
HUNTERS TRL	69	D2
HUNTERS TROPHY	69	C3
HUNTERS VILLAGE	69	D2
HUNTERS WAY	69	C3
HUNTING GLEN	81	C5
HUNTING VALLEY	81	D5
HUNTINGTON CIR	54	C6
HUNTSMAN WAY	80	A2
HURON DR	61	B5
HURRICANE TRL	60	E3
HUTCHINSON WAY	76	E8
HYACINTH	61	A8

-- I --

	Page	Grid
IBIS AVE	70	B8
IBIS FALLS DR	60	E5
IDLEWOOD	83	E8
IH 35	47	E7
IH 35	60	E7
IH 35	61	B3
IH 35	69	F8
IH 35	70	C7
IH 35	71	B3
IH 35	75	F8
IH 35	76	D6
IH 35	77	C2
IH 35	82	D6
IH 35	83	D2
IKE LN	82	F6
IKEA-RBFCU PKWY	81	F8
IKEA-RBFCU PKWY	82	A8
IKO LN	61	A6
ILIAD	82	D8
IMBUTO	42	D7
IMHOFF LN	41	D8
IMMORTAL	81	A7
IMPERIAL DR	33	E5
IMPERIAL DR	80	C8
INCA DOVE LN	80	C8
INCROCIATO	42	B7
INCY TREAD CT	53	F2
INDEPENDENCE DR	69	E2
INDIAN BLANKET PLACE	16	C7
INDIAN BLUFF	35	E1
INDIAN CANYON	15	E3

	Page	Grid
INDIAN CHIEF TRL	42	E2
INDIAN CLIFF	63	A7
INDIAN COLT	15	D3
INDIAN CREEK LN	52	C3
INDIAN CREST	64	A4
INDIAN GRASS DR	71	C2
INDIAN HILLS	82	F7
INDIAN HILLS DR	15	D3
INDIAN HOLW	15	D3
INDIAN HOLW	63	F4
INDIAN MOON CV	59	D4
INDIAN MOUND	74	B1
INDIAN PATH	67	A3
INDIAN PATH	81	D4
INDIAN PEAK	81	A5
INDIAN PT	52	C1
INDIAN RDG	45	B5
INDIAN RUN	81	C6
INDIAN SCOUT	16	F3
INDIAN TRL	15	D1
INDIAN WHEAT	79	F2
INDIAN WHEAT	80	A2
INDIGO	78	D5
INDIGO BROOM	53	C2
INDIGO BRUSH DR	83	F5
INDIGO RUN	39	E8
INDIGO RUN	53	E1
INDIGOBUSH DR	69	E1
INDUSTRIAL DR	71	A3
INGLEWOOD	18	D5
INGLEWOOD DR	83	B6
INGRAM PLACE	59	F8
INKBERRY DR	58	E8
INLAND DR	42	B1
INNER PATH	58	D8
INNSBRUCK	67	D1
INSPIRATION DR	70	B4
INSPIRING VW	19	A3
INTERLACHEN	82	D7
INTERMEZZO WAY	82	A5
INTREPID	48	E5
INVERNESS CT	53	B1
IOLAS WAY	77	B6
IRENE DR	30	C6
IRIS LN	70	C8
IRIS RUN	76	F3
IRIS RUN	77	A3
IRISH CREEK RD	82	F7
IRISH CREEK RD	83	A7
IROLA DR	83	B4
IRON CANYON	63	F1
IRON CANYON	64	A1
IRON HILL	43	A8
IRON HILL	57	A1
IRON HORSE	32	F8
IRON HORSE	33	A8
IRON MESA	63	A6
IRON RIDGE PASS	83	B4
IRON WOOD RD	11	E7
IRONGATE PASS	81	C4
IRONGATE RAIL	81	C4
ISAAC CREEK CIR	45	C7
ISLAND HOLW	76	F6
ISLAND PARK	77	B6
ISLAND RUN	77	B6
ISLAND VIEW DR	30	A7
ISLAND VIEW DR	43	B1
ISMORADA	52	D8
ISMORADA	63	D1
ISOLDA VISTA	63	A7
ITALIA	42	C6
IVORY CRK	83	E8
IVY GREEN	81	A4
IVY ST	70	E6

-- J --

	Page	Grid
J C RILEY ST	47	E5
JABONCILLO ST	58	E8
JACARANDA WAY	53	C3
JACKS LN	71	D8
JACKS LN	79	D1
JACKSON CRK	40	F2
JACKSON CRK	41	A2
JACKSON ST	70	C6
JACOB DR	35	A2
JACOBS CREEK PARK RD	30	D2
JACOBS CT	78	D2
JAMES AGEE DR	83	B7
JAMES BOWIE DR	19	A1
JAMES ST	71	F6
JAMIE LN	78	D3
JANA LN	16	C1
JANE ADDAMS DR	83	B7
JANELLE PLACE	68	F4
JANELLE PLACE	69	A4
JANET DR	30	B5
JANETS WAY	71	A1
JANINE DR	18	D1
JAPONICA	63	B1
JARLSBERG LN	79	B3
JARRATT	77	B3
JASMINE BREEZE	71	D5
JASMINE DR	83	E6
JASMINE HT	42	F1
JASMINE SPUR	53	E4
JASON RAY	54	C7
JASON RD	35	B4
JASONS NORTH CT	78	D2
JASONS SOUTH CT	78	D2
JASONS WEST CT	78	C2
JASPER HILL LN	83	C6
JAY BIRD LN	52	D3
JAYCEN LN	71	E6
JAYLEE	31	D2
JDJ DR	43	B2
JEAN AVE	70	A5
JEANETTE CIR	31	D2
JEFFERSON DR	77	F2
JEFFREY LN	78	D3
JENNIFER CV	71	E4
JENNIFER NICOLE	64	E5
JENNIFER WAY	71	E5
JENNINGS CT	19	D2
JENNY	28	F8
JENNY LEIGH TRL	37	A8
JERAD ST	78	E2
JERICHO RDG	71	E6
JESSE GUERRERO CIR	70	F3
JESSES CIR	76	B6
JESSICA LN	16	B1
JESTER RDG	78	F1
JET STREAM DR	38	F5
JETHRO LN	82	A1
JEWEL CURVE	73	A6
JIM LN	19	A3
JIMMY WALKER	76	D8
JIMMYS WAY	16	A4
JO LYNN LN	71	A2
JOANIE KAY	63	D2
JOANNE CV	79	B3
JODHPUR DR	48	B5
JOE KLAR RD	35	B2
JOEY DR	35	A3
JOHANNA RIDGE RD	51	C2
JOHEIT ST	70	D1
JOHN CHARLES DR	52	E1
JOHN KNOX RD	12	F6
JOHNSON RD	19	F8
JOHNSON RD	30	F1
JOHNSON RD	31	A1
JOHNSON WAY	53	B6
JOHNSTON ST	79	C8
JOLIE CT	78	D2
JOLIE DR	16	C1
JONAS DR	30	E3
JONAS DR	83	B7
JONQUIL CT	16	F2
JONQUIL CT	17	A2
JONQUIL DR	17	A2
JORDAN	82	E4
JORDAN CROSSING	71	E6
JOSEPHINE ST	70	E1
JOSHUA HILL	71	E6
JOURNEYS WAY	82	F4
JOURNEYS WAY	83	A4
JOVE	53	A7
JOY SPG	78	C1
JOYCE	28	F8
JOYCE	41	E1
JOYFUL LN	61	A5
JUANA WAY	69	E1
JUDSON BEND	64	B8
JUDSON RD	81	B6
JUDY LN	16	B1
JUJUBE	73	A4
JULEP CHASE	82	A5
JULIA ST	71	C8
JULIUS DR	31	C7
JUMBO EVANS PKWY	15	C8
JUNE BERRY	63	B8
JUNEBERRY	78	D5
JUNG ST	71	C8
JUNG ST	79	C1
JUNIPER CIR	16	E2
JUNIPER CT	11	E5
JUNIPER LEDGE	39	D7
JUNIPER LN	83	E6
JUNIPER VW	77	A4
JUPE LN	82	F6
JUPE LN	83	A6
JUPITER HAVEN	82	C5
JURASSIC LN	14	E8

-- K --

	Page	Grid
K RANCH RD	38	E5
KALEIGH WAY	11	C7
KALKSTEINE LOOP	67	C7
KALLI JO LN	78	C3
KAMARY LN	81	B6
KAMRYN WAY	70	D8
KANGAROO CT	46	E7
KANZ DR	31	D7
KARAH ST	78	F2
KARBACH AVE	70	F5
KARBACH DR	45	E8
KARIBA CV	83	D6
KASPAR WAY	79	B3
KATHARINE GLEN	75	A8
KATHLEEN DR	30	B6
KATHLENE VW	71	F6
KATY ST	69	F7
KATY ST	70	A6
KAY CV	55	F1
KAYAK RD	80	D7
KAYDEN PT	71	F6
KAYLEE CHASE	83	F3
KAYS CV	34	F4
KAYS PLACE	30	F2
KEANNA PLACE	83	D8
KEARNEY RDG	48	A8
KEENELAND DR	48	D6
KEITH FOSTER DR	80	A6
KELLER RDG	56	F6
KELLOG	11	F8
KELLOG	18	F1
KELLOG	19	A1
KELLY CREEK RD	50	F3
KELLY CT	78	D2
KELLY LN	79	C1
KELLY RIVER ST	71	F5
KELLYS WAY	71	A1
KEMPER DR	39	D6
KEMPTON CIR	48	E8
KEN WAYNE	8	D8
KEN WAYNE DR	15	F1
KENDALL PKWY	48	A6
KENDALL POINTE DR	48	A6
KENDALL RIDGE	48	A6
KENDALL VIEW DR	35	E5
KENDALL WOODS DR	35	E5
KENDRA	29	F6
KENILWORTH BLVD	40	D3
KENNEDY RD	31	D3
KENSINGTON WAY	71	A8
KENTUCKY BLVD	70	A3
KENTUCKY RDG	82	A5
KERLICK LN	69	E3
KERRISDALE DR	63	C6
KERRWOOD LN	71	E3
KESSLER ST	70	F5
KESTREL DR	39	B5
KESWICK	53	E4
KEY RD	41	E4
KEYSTONE	18	A6
KEYSTONE DR	78	F1
KICKING BIRD	63	F8
KIDNEYWOOD	64	C7
KIGHT RD	27	F8
KILLDEER TRL	77	F3
KIM LEE LN	15	C1
KIMBERLY DAWN DR	78	D1
KIMBLE WAY	76	E7
KINDER BLF	63	C1
KINDER PKWY	63	A3
KINDER RUN	63	C2
KINDERSLEY ST	31	C6
KING ARTHUR	70	D7
KING EDWARD	29	A6
KING LN	82	F5
KING LN	83	A6
KING TERRACE	53	B4
KING WILLIAM	28	F7
KINGBIRD CV	63	B7
KINGBIRD PLACE	70	B8
KINGDOM PATH	70	D7
KINGLAKE GATE	72	B8
KINGLET CT	60	F5
KINGS COVE DR	28	F2
KINGS COVE DR	29	A2
KINGS CROWN	30	F7
KINGS DR	31	D3
KINGS HIGH RD	53	D4
KINGS MOUNTAIN	81	D5
KINGS POINT DR	18	F8
KINGS ROW	28	F7
KINGS ROW	29	A7
KINGS WAY	69	B3
KINGS WAY	83	F3
KINGSBURY	18	E8
KINGSLAND CIR	83	D6
KINGSNAKE	53	A7
KINGSWOOD CIR	70	A2
KINGSWOOD ST	76	F6

	Page	Grid
KINSLEY WAY	71	E6
KINZEL CT	83	D6
KINZIG DR	60	C4
KIRCHHOFF AVE	70	B4
KIRK LN	55	A4
KIRKWOOD CV	70	F3
KISKADEE DR	69	E1
KISSING OAK	81	B5
KITE CORNER	70	B8
KITTY HAWK RD	82	F8
KITTY HAWK RUN	83	F7
KIWI LN	17	D3
KLEIN CIR	74	F6
KLEIN CT	66	F3
KLEIN CT	67	A3
KLEIN MEADOWS	78	F5
KLEIN WAY	78	F4
KLEIN WAY	79	A4
KLEMM ST	58	B8
KLINE CIR	83	D6
KLINE PASS DR	51	E3
KNEUPPER FARM	42	A8
KNIBBE RD	26	D3
KNIGHT CV	60	A7
KNIGHT ST	34	D7
KNIGHTS HAVEN	81	E7
KNIGHTS WAY	33	A8
KNOB TRL	78	D5
KNOLL BROOK	71	D3
KNOLL RDG	78	C5
KNOLL SCHWOPE RD	16	B4
KNOLLCREEK	81	A4
KNOLLWOOD	76	D7
KNOTTY GROVE DR	48	B5
KNOX VW	76	D7
KOALA CT	68	F2
KOBY ST	71	E3
KOCH-BASS LN	8	D2
KOCH DR	52	C2
KOCHER DR	60	C4
KOEHLER RD	77	B8
KOELN ST	58	B8
KOELN ST	69	B1
KOHLENBERG RD	60	F6
KOHLENBERG RD	61	E7
KOI POND	63	A6
KOLACZ LN	61	A5
KOLBE TRL	71	F6
KOLIBRI WAY	72	C8
KOLTON ST	78	F2
KOOKABURRA DR	68	F3
KOPPELWEG ST	70	B4
KOPPLIN RD	67	A6
KOVE LN	83	F5
KRAFT LN	70	C8
KRAMER PKWY	83	C8
KRAMER ST	79	C1
KRAMM TRL	83	F5
KRAUSE LN	80	C3
KREBS	18	C2
KREMPEN AVE	81	C8
KRIEGHOFF WAY	79	A3
KRIPPIE KOVE	67	D3
KRISTINA LN	45	F5
KROESCHE LN	61	B8
KROESCHE LN	72	C1
KRONA CT	46	B7
KRUEGER CANYON	68	E6
KRUEGER CANYON	76	F1
KRUEGER CANYON	77	A1
KRUEGER RD	51	C5
KRUEGER RDG	75	A6
KRUEGER WAY	83	F5
KUDU TRL	39	D8
KUEHLER AVE	70	F6
KUEHLER AVE	71	A6
KUEHLER SPUR	70	F6
KUNTRY LN	31	E5
KUNTZ PT	51	D1
KUNTZ RUN	37	D8
KURRE WAY	74	F6
KYLE RD	54	C7
KYLE WAY	71	C3
KYLIE WAY	78	D3
KYNDWOOD TRL	61	A4

-- L --

	Page	Grid
LA BAHIA LOOP	57	F8
LA CRESTA DR	28	E3
LA MESA DR	69	F4
LA MUNDIAL ST	80	F8
LA PALOMA DR	19	C4
LAB DR	29	A2
LABOR AVE	70	E3
LABRUSCA	42	D5
LAC DU CIEL PLACE	79	F1
LAC LEMAN DR	79	F1
LACELEAF LN	83	F7
LACEY LN	35	B1
LACKEY RANCH RD	45	E6
LACY LN	80	C8
LADERA BEND	63	E7
LADERA VISTA	29	B4
LADY SHERYL ST	70	D7
LAGO VISTA DR	29	B6
LAGUNA	16	D7
LAGUNA HILLS	82	E7
LAHN RD	71	A3
LAKE BLF	19	B4
LAKE CHAMPLAIN	79	F1
LAKE COMO PT	79	F1
LAKE CREST	15	D1
LAKE DR	8	E8
LAKE DR	15	E1
LAKE DR	80	C8
LAKE FOREST	29	E5
LAKE FRONT AVE	71	B5
LAKE HILLS	80	C2
LAKE ISLAND DR	18	E7
LAKE OF THE HILLS DR	15	C1
LAKE PARK DR	15	E4
LAKE PARK LOOP	28	F4
LAKE PETIT DR	28	F4
LAKE RIDGE BLVD	18	B4
LAKE WIND	52	E3
LAKE WINDS CIR	71	C8
LAKEBREEZE DR	29	E3
LAKECREEK DR	79	F8
LAKECREEK DR	80	A7
LAKEFIELD	19	D3
LAKELAND DR	19	D7
LAKELINE DR	80	B1
LAKESHORE DR	17	F5
LAKESHORE DR	18	A6
LAKESIDE PASS	79	E3
LAKEVIEW BLVD	70	C2
LAKEVIEW CIR	16	F5
LAKEVIEW CIR	17	A5
LAKEVIEW CIR	70	C1
LAKEVIEW CT	16	F5
LAKEVIEW DR	29	C1
LAKEVIEW LOOP	29	A3
LAKEVIEW TERRACE	70	B2
LAKEWAY	15	E3
LAKEWOOD CT	18	D2
LAKOTA WINTER	63	F7
LAMAR DRAW	31	E4
LAMMTARRA CIR	48	C5
LAMPLIGHT	16	F5
LAMPLIGHT	17	A5
LANCE CIR	70	E8
LANCER HILL	83	F6
LANCHARIC WAY	77	F2
LANDA PARK DR	70	B3
LANDA ST	69	F5
LANDA ST	70	B4
LANDERS RDG	73	B5
LANDING LN	78	E4
LANDING PT	14	E8
LANDONS WAY	26	C1
LANDS WAKE	81	C4
LANGE CREEK DR	39	B1
LANGESMILL BR	70	F4
LANGSTON LN	78	F5
LANTANA CANYON	25	F8
LANTANA CANYON	38	F1
LANTANA CERRO	38	D2
LANTANA CIR	78	D1
LANTANA CREST	38	E2
LANTANA CROSSING	38	F2
LANTANA CV	38	E1
LANTANA FALLS	38	D3
LANTANA GOLD	38	D1
LANTANA HOLLOW	35	E2
LANTANA MESA	38	E2
LANTANA ORR	38	D2
LANTANA PT	81	C5
LANTANA RDG	38	E2
LANTANA TRACE	38	E2
LANTANA VALLEY	38	D1
LANTANA VISTA	38	D3
LANTANA VW	38	E1
LAPOSTOLLE CIR	82	F7
LAPOSTOLLE CIR	83	A7
LARAMIE HILL	81	F7
LAREDO LN	29	B6
LARIAT CV	63	A7
LARIAT DR	53	B5
LARIAT PASS	15	F4
LARIAT PASS	16	A5
LARIAT RDG	43	C2
LARIAT WAY	53	B6
LARK LN	69	A4
LARKBROOK DR	81	A8
LARKSPUR	70	C8
LARKSPUR CREST	82	A6
LARKSPUR VW	83	D3
LARMONA CV	74	E4
LARSON	30	F7
LAS BRISAS BLVD	80	B7
LAS BRISAS DR	29	B6
LAS CAPMANAS	35	C2
LAS CIMAS DR	74	D5
LAS FONTANASA	56	A2
LAS HADAS	15	E1
LAS HADAS	80	B7
LAS PILAS	64	C8
LASHELL LN	71	A2
LASSO BEND	63	A4
LASSO LOOP	11	D8
LASSO LOOP	18	D1
LAST STAGE WAY	37	B8
LASWELL LN	37	F7
LAUBACH LN	56	E3
LAUBACH RUN	37	C6
LAURAN PARK DR	83	E7
LAUREL BERRY	63	D7
LAUREL CIR	69	F3
LAUREL CLIFF DR	44	F8
LAUREL CLIFF DR	45	A7
LAUREL FIELD	63	C7
LAUREL GLEN	63	D7
LAUREL GRACE LN	79	B3
LAUREL LN	69	F3
LAUREL LN	70	A4
LAUREL PARK	63	C7
LAUREL PASS	63	D7
LAUREL PT	63	C7
LAUREL SPGS	63	C7
LAUREL TRL	69	F4
LAUREL WAY	63	C7
LAUREL WOOD	46	C4
LAUREN ST	78	F2
LAURIE DR	30	B6
LAURIE MICHELLE RD	64	E4
LAUTER LN	78	D3
LAVACA	19	C4
LAVENDER CV	53	B2
LAWLESS BLVD	51	C8
LAWRENCE WAY	48	D8
LAWSON RDG	63	C1
LAYNE LOOP	71	F6
LAZY BLUFF LN	70	D1
LAZY C	31	F6
LAZY C	32	A6
LAZY DIAMOND	18	B3
LAZY DIAMOND	82	F7
LAZY FOREST	33	D6
LAZY FOX	66	E4
LAZY HAWK BEND	65	C1
LAZY LN	34	F7
LAZY MEADOWS	38	F6
LAZY OAK DR	83	C5
LAZY OAKS DR	19	E6
LAZY TRL	70	D7
LAZY WOLF BEND	54	C8
LAZY WOLF BEND	65	C1
LAZYGLADE LN	80	D6
LEAD HORSE CIR	15	E4
LEADERS HILL RD	7	F8
LEADERS HILL RD	11	F1
LEAF LN	79	E6
LEANING OAK	15	E4
LEDGE PATH	30	E7
LEDGEBROOK	14	F8
LEDGEBROOK	15	A8
LEDGEROCK DR	29	C1
LEDGEROCK LANDING	29	C1
LEDGESTONE TRL	38	E1
LEDGEVIEW DR	29	B8
LEDGEVIEW DR	42	B1
LEDGEWOOD DR	81	B7
LEE ST	70	C6
LEEDS PARK	37	A6
LEFT FORK PLACE	10	A5
LEGACY CIR	78	E5
LEGACY DR	70	D8
LEGACY HILLS	46	B4
LEGACY OAKS PKWY	82	F5
LEGACY OAKS PKWY	83	A5
LEGACY RDG	11	D8
LEGACY RDG	18	D1
LEGEND HILL	78	F4
LEGEND HTS	78	E5
LEGEND LN	54	E5
LEGEND MEADOWS	78	E5
LEGEND PARK	78	E5
LEGEND PASS	78	E5
LEGEND POND	78	E5
LEGEND RANCH	78	E5
LEGEND ROCK	78	E5
LEGEND RUN	78	F5
LEGEND SPIRIT	78	F4
LEGEND TRL	78	F5
LEGEND WOODS	78	E5

	Page	Grid
LEGENDS CRK	80	C1
LEHANE WAY	63	B2
LEILA AVE	72	B8
LEISURE RUN	29	A7
LEISURE VILLAGE DR	79	D5
LELA LN	6	E3
LEMON MINT	53	C2
LEMON TREE	30	D1
LENNEA GARDEN	71	F4
LENORA LN	31	E4
LEONIE WAY	71	D4
LEOPARD DR	52	D6
LERMANN	58	C8
LEROY SCHEEL RD	51	F6
LESLIE LANDING	79	C4
LETS ROLL DR	11	D3
LEWIS RANCH RD	66	E7
LEWIS RANCH RD	67	A8
LEWIS RANCH RD	74	D1
LEWIS VALLEY RD	49	E8
LEXINGTON PASS	29	C8
LIBBY LOOKOUT	18	E5
LIBERTY BELL LN	11	C3
LIBERTY HORSE	82	A5
LIBRA LN	82	C8
LIEBSCHER DR	70	D3
LIFEHAUS INDUSTRIAL DR	60	C8
LIGHTFOOT	18	A6
LIGHTHOUSE	29	C3
LIGHTHOUSE DR	72	C8
LIGHTNING BOLT	16	E2
LIGURIA DR	74	E5
LILAC CT	63	E5
LILAC LN	16	B1
LILAC MIST	63	B8
LILAC WIND	71	D5
LILLIANITE	60	D6
LILLYBROOK LN	60	D7
LILY GLADE LN	80	D6
LILY ST	17	B1
LILYTURF RD	71	B2
LIME GRUENE	59	E7
LIME ROCK	18	B5
LIMERICK LN	18	C6
LIMESTONE CIR	38	E6
LIMESTONE CRK	60	E6
LIMESTONE CV	83	B6
LIMESTONE DR	71	C2
LIMESTONE LEDGE	37	E4
LIMESTONE MESA	83	B5
LIMESTONE WAY	69	D5
LINCOLN DR	83	E7
LINCOLNSHIRE DR	60	B8
LINDA DR	18	F2
LINDAL POINTE	63	C1
LINDAL WELL	63	C2
LINDAVER LN	63	C1
LINDE AVE	70	D7
LINDEN GROVE DR	83	E8
LINDHEIMER ST	70	E5
LINDSEY CIR	31	E8
LINDY HILLS	83	F7
LINE CAMP CIR	15	F4
LINE CAMP LOOP	15	F4
LINE CAMP TRL	15	E4
LINK RD	80	E4
LINKS CV	63	A8
LINKS LN	63	A8
LIONS DEN	46	E7
LIPAN DR	71	C5
LIPAN RUN	19	F2
LIPIZZAN LN	9	A7
LITTIES WAY	68	F3
LITTLE BACKBONE	20	F5
LITTLE BEAR CREEK RD	58	A6
LITTLE BEND DR	13	F2
LITTLE BIT	70	B1
LITTLE BLANCO RD	8	B1
LITTLE BROOK	63	C7
LITTLE CRAKE	78	C3
LITTLE DEER DR	53	F6
LITTLE DEER DR	54	A6
LITTLE FAWN DR	54	A4
LITTLE PINE CT	15	F4
LITTLE RIVER LN	8	C1
LITTLE ROUND TOP	52	A2
LIVE FALLS	31	C5
LIVE OAK	15	C2
LIVE OAK DR	16	F2
LIVE OAK DR	18	F3
LIVE OAK DR	19	A4
LIVE OAK HILLS CT	22	F3
LIVE OAK RD	83	C8
LIVE OAK RIDGE RD	51	C1
LIVINGSTON RD	40	D3
LLANO CT	23	E1
LLANO SKY TRL	77	E3
LLOYDS PARK	74	D8
LOBO LOOK	16	B6
LOBO PARK	37	B6
LOCHE HAVEN	54	C7
LOCKENER AVE	70	B4
LOCKWOOD LN	83	C6
LODGE CREEK DR	68	F1
LODGE CREEK DR	69	A1
LODGEPOLE LN	70	A8
LOEFFLER LN	43	C5
LOG CABIN LN	11	E6
LOGAN TRL	78	D3
LOGANS PASS	78	C1
LOIS LN	30	C8
LOIS LN	43	C1
LOMA DOBLE	38	E2
LOMA RANCH	56	A2
LOMA RANCH RD	8	E5
LOMA RANCH RD	9	A5
LOMA VERDE DR	70	C8
LOMA VISTA ST	70	A8
LOMBARDY	42	E5
LONDON AVE	78	E6
LONE CREEK CIR	45	E3
LONE CYPRESS	78	A1
LONE DEER	41	F8
LONE DEER	55	F1
LONE EAGLE CIR	19	F4
LONE GRAPEVINE	55	F1
LONE MOUNTAIN	46	B3
LONE OAK RD	57	F3
LONE OAK RD	58	B2
LONE RD	60	C6
LONE SHADOW	15	E3
LONE STAR DR	71	C8
LONE STAR DR	79	C1
LONE TREE CT	29	A5
LONE WOLF	15	D1
LONESOME	19	C4
LONESOME CREEK TRL	78	E4
LONESOME DOVE	54	D1
LONESOME PINE	81	C5
LONESOME QUAIL	60	E6
LONESOME RIDER TRL	25	E5
LONESTAR GAIT	82	F7
LONG BRANCH	39	D3
LONG CREEK BLVD	79	F7
LONG CREEK BLVD	80	A6
LONG GATE	78	E2
LONG HOLW	17	F3
LONG HOLW	18	A3
LONG LEAF DR	71	F5
LONG LN	78	C4
LONG MEADOW	39	E3
LONG RDG	14	E8
LONG RDG	25	E1
LONGBRANCH RUN	64	B8
LONGHORN FLATS	18	F3
LONGHORN INDUSTRIAL DR	60	C8
LONGHORN TRL	6	D3
LONGHORN TRL	54	B5
LONGLEAF PALM	81	E7
LONGS PEAK	41	B3
LONGSPUR CV	78	C2
LONGVIEW	39	C3
LONGWOOD DR	46	A1
LOOKOUT CT	16	F2
LOOKOUT CT	63	C6
LOOKOUT CV	63	B6
LOOKOUT DR	29	C3
LOOKOUT FALLS	63	B6
LOOKOUT FOREST	63	C7
LOOKOUT HOLLOW CIR	82	C5
LOOKOUT OAKS	63	B7
LOOKOUT PASS	63	C7
LOOKOUT PT	63	B7
LOOKOUT RD	81	E8
LOOKOUT RD	82	C4
LOOKOUT RD	83	A3
LOOKOUT RDG	56	E6
LOOP 160	81	E4
LOOP 160	82	A8
LOOP 337	59	D8
LOOP 337	69	E5
LOOP 337	70	F1
LOOP 337	71	A4
LORANCA DR	38	C8
LORELEI LN	71	A3
LORI LN	69	D5
LORIKEET LN	68	F3
LORINE DR	29	D8
LORNE RD	29	E7
LOS COLINAS	39	E4
LOSSIER LN	63	A2
LOST ANTLER DR	28	E4
LOST CALF	41	F8
LOST CEDAR	41	F8
LOST COPPER	53	A8
LOST CREEK DR	39	D7
LOST CREEK RD	80	C2
LOST CRK	81	B5
LOST DRAW DR	15	C3
LOST ELMS DR	71	E8
LOST FAWN	59	D3
LOST MAPLES	60	D6
LOST MINE	30	C7
LOST NOOK	71	F7
LOST NOOK	72	A7
LOST OAK	29	F6
LOST OAKS DR	35	F4
LOST OAKS DR	36	A4
LOST POND	71	D2
LOST TRL	33	D7
LOTUS PARK	83	E5
LOU ANN DR	78	B1
LOUELLA DR	77	B3
LOUIS RUN	73	A6
LOUISIANA AVE	70	B2
LOVETT RIDGE RD	52	A1
LOVING PATH	38	F7
LOW CLOUD DR	60	E3
LOW MEADOW DR	82	E8
LOW TIDE	80	D7
LOWER FORTY	78	D2
LOWMAN LN	45	E5
LOY MORRIS DR	64	D6
LUBBOCK LN	77	F2
LUCINDA DR	71	F7
LUCKENBACH DR	78	D2
LUCKETT DR	71	B3
LUCY LN	59	E5
LUCY LN	79	C1
LUDWIG PT	71	C2
LUEHLFING DR	29	F7
LUGLIO LN	81	D8
LULLWOOD DR	71	D8
LUNA ST	58	F8
LUNAR CLOUD DR	60	E3
LUNDYS LN	50	C8
LUPIN CIR	45	B7
LUSATAIN DR	60	C4
LYME PARK	37	B6
LYNDON ST	58	F8
LYNWOOD DR	16	B1
LYNWOOD GOLD	79	F3
LYRIC LN	83	A5
LYTHAM PARK	37	B6

-- M --

	Page	Grid
MABEL JONES DR	31	B5
MACAW LN	17	B3
MACEY OAK	53	D2
MACKENZIE	81	C4
MACKENZIE DR	80	A6
MACKINAC	63	B4
MACON AVE	83	B6
MADDEN ST	61	A5
MADELINE ST	69	E5
MADERA ST	59	B6
MADERAS	80	B7
MADISON AVE	70	F4
MADISON AVE	71	A3
MADISON SQ	83	C5
MADRID AVE	71	A6
MADRONA DR	42	D1
MADRONA PASS	42	D1
MADRONE DR	83	C4
MADRONE RD	11	F8
MADRONE RD	12	A8
MADRONE RD	19	A1
MAGA COUNTRY DR	33	F7
MAGAZINE AVE	70	D5
MAGDALENA LN	57	F8
MAGIC FALLS	74	F8
MAGIC SPGS	14	E7
MAGNOLIA AVE	70	B7
MAGNOLIA MANOR	78	A2
MAGNOLIA MEADOW	11	A5
MAGNOLIA WIND	71	D5
MAGNUM	42	B8
MAHAN CIR	70	D8
MAHAN DR	80	C7
MAHOGANY BAY	76	C7
MAIDENHAIR DR	61	A8
MAIL ROUTE RD	11	F5
MAIL ROUTE RD	12	C6
MAIL ROUTE RD	19	E1
MAIN PLAZA	70	D4
MAJESTIC OAK DR	57	B4
MAJESTIC SAGE	64	B7
MAKAYLA DR	18	A5
MALABANG TRL	50	C7
MALABAR PEAK	73	B4
MALAGA CT	29	B6
MALBAC DR	82	F7
MALBAC DR	83	A7
MALBEC LOOP	28	A3
MALBOONA MEWS	68	F1

	Page	Grid
MALLARD CORNER	78	B1
MALLARD DR	17	B3
MALLARD HAVEN	63	B7
MALLINCKRODT	58	B8
MALLINCKRODT	69	B1
MALLOW DR	71	B1
MALMSTEN RD	62	F8
MALONE ST	47	E5
MALVERNE HILL	63	A1
MAN O WAR	48	B5
MANDELANE DR	82	A6
MANDETTA	48	F8
MANDOLINO LN	81	F4
MANDOLINO LN	82	A5
MANGER LN	71	D4
MANHATTAN	70	F4
MANHATTAN	71	A4
MANHATTAN WAY	64	A8
MANZANILLO	15	F1
MAPLE DR	78	B1
MAPLE LEAF DR	71	F5
MAPLE ST	34	D7
MAPLE TERRACE	46	C3
MAPLE TREE RD	70	A8
MAPLE VISTA	81	A3
MAPLE WAY	77	A3
MAPLEWOOD DR	33	F6
MARATHON	82	D8
MARBACH LN	74	B8
MARBACH LN	82	B1
MARBLE DR	71	C2
MARCEL WAY	81	D8
MARCELLA ST	61	A5
MARCIA PLACE	70	C1
MARCIAS LN	16	D1
MARE PASS	82	B4
MARE WAY	83	C8
MARGHGREON LN	63	B1
MARGIE'S LN	82	E4
MARGUERITE ST	70	C5
MARIA LN	78	F3
MARICOPA DR	31	D5
MARICOPA PATH	74	C6
MARIE BLF	71	D2
MARIE MEADOW	75	A7
MARIETTA LN	83	B6
MARIGOLD DR	70	C8
MARIGOLD LN	83	B8
MARIGOLD WAY	76	F3
MARIGOLD WAY	77	A3
MARINA	19	B8
MARINE CIR	18	E7
MARION RD	77	D7
MARIPOSA LOOP	59	D5
MARJORIE DR	29	D7
MARK ALAN	64	C6
MARK WAYNE DR	64	F4
MARKET HTS	31	C7
MARKET TRL	83	C8
MARLARK PASS	64	A8
MARLIN CIR	79	A2
MARLIN DR	36	B1
MARLYS AVE	11	C7
MARLYS AVE	18	C1
MARNI PLACE	63	C5
MAROON CRK	63	C6
MAROON ST	78	A2
MARQUETTE DR	69	C1
MARSALA	42	C6
MARSH OVAL	70	B1
MARSH POND	63	A6
MARTHA CIR	8	D8
MARTINGALE TRL	15	E4
MARTINS CRST	34	F4
MARTINS FERRY	81	D5
MARUNGO LN	79	D3
MARVEL	53	A7
MARY ANN	30	B5
MARY BLVD	71	D7
MARY BLVD	79	C1
MARY PREISS DR	59	D7
MARYMONT DR	70	B1
MARYS COVE DR	71	D7
MASKE RD	83	B8
MASON CRK	76	B8
MASON KING	63	C8
MASON VALLEY	76	E7
MASSENA PARK	81	F7
MATAGORDA CIR	78	F1
MATARO RD	60	F2
MATHEWS PARK	81	F8
MAURER	27	B7
MAVERICK	32	F3
MAVERICK	33	A3
MAXFLI DR	76	D8
MAXIMILIAN LN	60	C5
MAXIMINO RIDGE RD	37	B8
MAXIMINO RIDGE RD	51	A1
MAYACAMA RIDGE	35	C2
MAYBERRY MILL	78	B2
MAYER OAKS	51	D1
MAYER RD	54	A1
MAYFAIR	76	B8
MAYHAN	53	F3
MAYHAW DR	59	B6
MC MORRIS BLVD	82	A8
MCALISTER LN	83	B6
MCBRIDE BRIDGE	83	C7
MCCARTNEY BLVD	19	E8
MCCARTNEY BLVD	30	E1
MCCRAE	78	E4
MCCULLOCH GLENN	76	E7
MCGAR ST	70	A5
MCGAUGH AVE	70	A7
MCINNIS CT	53	B1
MCIVER	18	E4
MCKENNA AVE	70	F5
MCKINLEY ST	70	D5
MCKINNEY WAY	11	F8
MCKINNIE PARK	37	B7
MCQUEENEY RD	70	E7
MEADE ST	58	F8
MEADE ST	69	F1
MEADE ST	83	B5
MEADOW AVE	71	B4
MEADOW BREEZE	69	D2
MEADOW BROOK CIR	38	C8
MEADOW CREEK DR	83	B5
MEADOW CREEK TRL	48	F4
MEADOW CREST	79	B3
MEADOW GREEN	76	F6
MEADOW HEAD DR	76	C8
MEADOW LARK DR	53	F5
MEADOW LARK DR	54	A5
MEADOW LARK LN	80	D8
MEADOW LINK	67	C7
MEADOW ORE	83	B8
MEADOW PARK	70	F8
MEADOW PATH	79	B2
MEADOW PIPIT	78	C3
MEADOW RDG	79	B2
MEADOW ROCK	16	B7
MEADOW RUE	74	F7
MEADOW SAGE	83	B8
MEADOW SKY	77	C4
MEADOW STREAM RD	25	D7
MEADOW VIEW DR	22	B1
MEADOW VIEW DR	83	B8
MEADOW VISTA	79	B2
MEADOW VW	77	C4
MEADOW WAY ST	60	A5
MEADOW WIND	77	C4
MEADOWLARK BAY	63	B7
MEADOWOOD HTS	60	D7
MEADOWSTONE CT	15	B7
MEANDER LN	53	D3
MECKEL DR	30	D7
MECKEL HILL	44	D6
MEDICAL WAY	69	E2
MEDINA DR	78	F2
MEDLEY LN	60	A7
MEDUSA	82	C7
MEGAN ST	78	E2
MEINDL ST	70	A8
MELANZANE AVE	81	D8
MELBOURNE AVE	68	F1
MELISSA LN	71	A1
MELLOW BREEZE	71	D5
MELLOW CIR	48	E7
MELLOW CT	48	F7
MELLOW RDG	48	F7
MELLOW WIND	48	E7
MELNORA	74	C4
MELODY HILLS	39	B6
MELODY LN	70	E7
MELODY MEADOWS	39	A5
MELODY WIND	71	D5
MELVILLE LN	83	B7
MEMORIAL CIR	70	D8
MENDOCINO PARK	64	A8
MENDRIN RDG	48	A8
MENLO	83	D7
MERCURY DR	18	E7
MERGE LN	60	A7
MERIDIAN	83	B6
MERIDIAN CT	46	D8
MERIDIAN DR	46	C8
MERION WAY	76	C7
MERIT LN	83	D2
MERITAGE	42	E6
MERLIN CT	17	F4
MERLOT	42	B6
MERRYBELLS	72	B1
MESA BROOK	83	C8
MESA DR	16	D5
MESA KEY PENA	8	E8
MESA PARK	83	C7
MESA ROCK	15	F3
MESA VERDE	83	C8
MESQUITE CHASE	82	F7
MESQUITE CIR	83	E5
MESQUITE FALLS	31	C6
MESQUITE ST	34	D8
MESQUITE VW	80	C7
METEOR RD	60	E3
MEUSEBACH ST	70	C4
MEXICAN HAT DR	9	F8
MEXICAN HAT DR	10	B8
MEYER PKWY	41	F8
MEYER PKWY	55	F1
MEYER PKWY	56	A1
MEYER RANCH RD	42	A8
MEYER RANCH RD	56	A1
MEYER ST	71	A5
MEYERS AVE	82	D5
MEYERS MEADOW	71	F4
MIA WAY	81	D7
MICHELLE HILL	74	F7
MICHELLE HILL	75	A7
MICHELSON LN	78	C3
MICHIGAN ST	70	A6
MICKESCH LN	67	A8
MICKEYS WAY	59	C8
MID-CITIES PKWY	83	A4
MIDAS	82	E8
MIDDLE LOOP	79	E6
MIDDLETON RD	49	C7
MIDLAND DR	76	D7
MIDNIGHT SUN	48	D7
MIDWAY	16	E7
MIDWELL	83	D7
MIKULA PLACE	59	F8
MIKULA PLACE	60	A8
MILAGRO LN	12	F4
MILAGROS	80	B7
MILENTZ PARK	58	C7
MILESTONE PARK	70	F4
MILFOIL LN	9	F8
MILFOIL LN	16	F1
MILITARY DR	18	E8
MILL KNOLL	64	E3
MILL PEAK	64	D2
MILL RACE RUN	70	B3
MILL RDG	64	D3
MILL RUN	45	F3
MILLCROSS LN	83	E8
MILLER LN	74	E4
MILLIES LN	59	F2
MILLROCK PASS	81	E7
MILLS HILL	30	C8
MILLS HILL	43	C1
MILLSTONE RDG	49	A7
MILLWOOD WAY	49	A7
MIMOSA CT	11	F7
MIMOSA CT	76	C8
MIMOSA DR	83	E5
MINDEL ST	60	C4
MINERAL HILLS	63	A7
MINERALS WAY	83	F3
MINERS GAP	81	C5
MINNESOTA DR	30	B6
MIRA LOMA	69	F4
MIRA MONTE	51	D3
MIRAGE DR	72	C8
MIRASOL BEND	53	C2
MISSILE DR	18	E7
MISSION BEND DR	81	B8
MISSION DR	69	F4
MISSION DR	70	A4
MISSION HILL RUN	69	D3
MISSION HILLS DR	69	E4
MISSION HTS	69	F4
MISSION MILL DR	81	C7
MISSION TRACE	69	F4
MISSION TRL	69	F4
MISSION VALLEY	81	B8
MISSION VALLEY RD	68	F2
MISSION VALLEY RD	69	A1
MISSION VIEW CT	69	E4
MISSION WAY	28	B1
MISTELBAUM ST	70	A8
MISTFLOWER	79	F2
MISTFLOWER	80	A2
MISTIK MEADOWS	82	F7
MISTLETOE AVE	70	D6
MISTY ACRES DR	71	B5
MISTY ARBOR	74	C6
MISTY BROOK	39	E4
MISTY CV	83	C7
MISTY GLEN	81	B4
MISTY GLEN DR	18	D5
MISTY HILLS DR	29	B8
MISTY HOLLOW DR	83	E5
MISTY HOLW	33	D7
MISTY LN	25	D5
MISTY QUAIL	83	A6
MISTY WATER LN	63	A6

	Page	Grid
MITCHELL DR	40	A5
MITCHELL LOOP	40	A4
MITTMANN CIR	68	F2
MITTMANN CIR	69	A3
MOBILE DR	44	D2
MOBY DR	78	E6
MOCINE ELM	83	C7
MOCK ORANGE	63	C7
MOCKINGBIRD CV	16	F2
MOCKINGBIRD DR	29	D3
MOCKINGBIRD HILL	59	D7
MOELLER RANCH RD	67	E4
MOERIKE RD	20	A8
MOERIKE RD	31	A1
MOJADO PASS	52	D4
MONARCH	19	D2
MONARCH WAY	70	F8
MONCOLVA ST	69	E1
MONDAVI CREST	82	F8
MONICA VW	52	E1
MONROE AVE	77	F2
MONSOON PATH	60	E4
MONTAGE ST	60	A7
MONTANA PASS	63	B4
MONTANIO DR	67	B8
MONTANIO DR	75	A1
MONTE VERDE	81	B6
MONTECITO	51	C4
MONTEOLA	51	C3
MONTERREY DR	6	D5
MONTESA CT	83	F5
MONTEVERDE WAY	64	B8
MONTROSE	78	B2
MONTVIEW ST	28	F5
MONUMENT DR	70	B3
MONUMENT PASS	83	B5
MOON HILL RD	77	E4
MOON VIEW DR	31	F8
MOON VIEW DR	32	A8
MOONCREST	70	F2
MOONDANCE CT	60	E3
MOONGLOW AVE	70	B3
MOONLIGHT CIR	45	E5
MOONLIGHT CT	83	F6
MOONLIGHT DR	41	C3
MOONVINE WAY	60	B8
MOONVINE WAY	71	B1
MOORE DR	39	F1
MOORE DR	40	A1
MOORE TRL	68	F3
MOOSEHEAD RD	15	F1
MOOSEHEAD RD	16	A1
MORA LN	83	A5
MORALES CT	70	F7
MORELS AVE	53	C2
MORGAN CT	12	C7
MORGANS MILL	78	F4
MORLANGA ST	78	A2
MORNING CIR	35	C4
MORNING DEW	83	F6
MORNING DR	76	C8
MORNING GLEN	15	A8
MORNING GLEN	25	F1
MORNING GLEN	26	A1
MORNING GLORY CIR	70	A6
MORNING LIGHT	39	E3
MORNING MOON	69	E2
MORNING QUAIL	60	E5
MORNING ROSE	83	E7
MORNING SPG	63	A7
MORNING STAR	69	D2
MORNING SUN DR	53	E4
MORNING VIEW DR	45	C5
MORNINGMIST LN	83	E7
MORNINGSIDE DR	70	B8
MORNINGSIDE DR	77	E2
MORNINGSIDE DR	78	A1
MORNINGSIDE PLACE	82	C5
MORNINGSIDE WAY	29	D3
MORRIS LN	28	F5
MORRIS LYNN	64	B5
MORU OAK DR	80	D8
MOSAIC WAY	53	E4
MOSCATO	81	A4
MOSCATO RD	79	A3
MOSELLE LN	78	D3
MOSS OAK RD	19	A3
MOSS ROCK DR	69	F4
MOSS WOOD	83	C7
MOSSBERG WAY	79	A3
MOSSROSE LN	70	E7
MOSSY HOLW	25	D7
MOSSY LN	83	C6
MOUND RDG	78	C5
MOUNT BEAR	41	A4
MOUNT JOY DR	70	B1
MOUNT LATMOS	82	D8
MOUNT MORIAH	9	F5
MOUNT OLYMPUS	82	D8
MOUNTAIN ASIA	81	D7
MOUNTAIN BREEZE	31	C2
MOUNTAIN BROOK	83	D4
MOUNTAIN DR	8	A6
MOUNTAIN FOREST	40	C4
MOUNTAIN HIGH DR	34	F4
MOUNTAIN LAUREL DR	59	D3
MOUNTAIN LOOP	64	B6
MOUNTAIN MINT	61	B8
MOUNTAIN MINT	72	A1
MOUNTAIN OAKS DR	42	F1
MOUNTAIN RD	12	C2
MOUNTAIN RD EAST	12	C3
MOUNTAIN RD WEST	12	B2
MOUNTAIN SPGS	40	F4
MOUNTAIN SPGS	41	A3
MOUNTAIN TOP DR	40	B5
MOUNTAIN TOP LOOP	29	A2
MOUNTAIN VALLEY	31	D7
MOUNTAIN VIEW DR	17	F4
MOUNTAIN VIEW DR	18	A4
MOUNTAIN VISTA	31	D1
MOUNTAIN VISTA DR	81	B4
MOUNTAIN WOOD	19	A4
MOUNTAINSIDE RDG	81	E7
MOUNTAINVIEW DR	29	C6
MOUNTCREST DR	82	A6
MOUNTJOY DR	39	C6
MOUNTRIDGE DR	40	B5
MOURNING DOVE	31	B7
MOURNING DOVE	83	E8
MOURNING DOVE DR	80	C8
MOVE ON DR	57	D6
MT BREEZE CAMP	44	F5
MT LAUREL	83	D5
MT LAUREL LN	74	E7
MT LOOKOUT DR	30	D2
MUENSTER AVE	79	B4
MULBERRY AVE	70	C2
MULBERRY CIR	16	E2
MULBERRY CT	34	D8
MULBERRY DR	83	E5
MULDER RDG	56	D8
MULE DEER	76	D8
MULLEN OAKS RDG	7	A8
MULLER OAK PASS	80	E8
MUNICIPAL PKWY	74	E6
MUSCAT WAY	82	F8
MUSE DR	17	F3
MUSES	82	D8
MUSKOGEE BEND	77	F2
MUSTANG HILL	53	B3
MUSTANG LN	8	F7
MUSTANG TRL	15	E4
MUSTANG VISTA	53	D3
MUSTANG VISTA	54	A3
MYRTLE PATH	71	F4
MYRTLE RUN	77	A3
MYSTERY CT	17	F3
MYSTIC BLFS	17	F3
MYSTIC BREEZE	9	F4
MYSTIC BREEZE	10	B6
MYSTIC BREEZE	17	A1
MYSTIC CANYON	9	E8
MYSTIC CANYON	16	E1
MYSTIC OAK	57	C3
MYSTIC PKWY	10	C8
MYSTIC PKWY	17	B4
MYSTIC SHORES BLVD	17	D3
MYSTIC WAY	83	F7

-- N --

	Page	Grid
N ACADEMY AVE	70	C4
N BRASSTOWN	6	A2
N BUSINESS 35	70	F5
N BUSINESS 35	71	A4
N BUSINESS 35 ACCESS RD	70	E6
N BUSINESS 35 RAMP	71	A4
N CASTELL AVE	70	C4
N CENTRAL AVE	70	D2
N CHESTNUT AVE	70	B6
N CIBOLO HOLLOW	48	B3
N CRANES MILL RD	11	B7
N CRANES MILL RD	17	F2
N CRANES MILL RD	18	A4
N EAST AVE	70	E2
N EVANS RD	82	D5
N GILBERT AVE	70	D4
N GLEAMING TRL	78	A1
N GRANT AVE	70	E3
N GRAPE AVE	70	A6
N GREEN MOUNTAIN RD	81	C4
N GUENTHER AVE	70	C5
N HACKBERRY AVE	70	B6
N HICKORY AVE	70	B5
N HIDALGO AVE	70	A7
N HOUSTON AVE	70	D2
N KOWALD LN	71	B2
N KRUEGER AVE	69	F7
N KRUEGER AVE	70	A7
N LIBERTY AVE	70	D3
N LIVE OAK AVE	69	F5
N LIVE OAK AVE	70	A6
N LONE STAR AVE	70	A7
N MARKET AVE	70	D4
N MESQUITE AVE	70	B6
N MIDDLE LN	29	B4
N PARK RD	12	C1
N PEACH AVE	70	B6
N PLEASANT VALLEY DR	35	A2
N PLUM AVE	70	B6
N SANTA CLARA AVE	70	C5
N SEGUIN AVE	70	C4
N SOLMS RD	69	C8
N SOLMS RD	77	D1
N STALLION ESTATES DR	8	E6
N SYCAMORE AVE	70	C5
N UNION AVE	70	D2
N VERAMENDI AVE	70	E3
N WALNUT AVE	69	F3
N WALNUT AVE	70	B4
N WASHINGTON AVE	70	D3
N WATER LN	69	F7
N WEST END AVE	70	A7
N WILLOW WAY	83	E3
NACANO	53	F2
NACANO	54	A2
NACOGDOCHES LOOP	74	F8
NACOGDOCHES LOOP	82	E1
NACOGDOCHES RD	81	C6
NAFTA CIR	77	B4
NAKED INDIAN TRL	42	E1
NAKOOSA DR	63	A4
NAMBOCA AVE	59	B6
NAMOSI	78	A2
NANCY DR	30	B6
NANDINA CT	83	E6
NANDINA WAY	17	E8
NAPOLEON ST	70	D4
NAPOLI	42	D6
NARCISSUS BLVD	70	C7
NARROWS RD	6	D4
NARROWS RD	7	B3
NASH DR	69	D4
NASH WAY	61	B5
NATAL PLUM	64	B7
NATALIE WAY	83	D8
NATHAN HALE	81	D5
NATIVE PECAN	11	B5
NATIVE SUN RD	53	F2
NATURAL BRIDGE	42	A5
NATURAL BRIDGE CAVERNS RD	66	A6
NATURE PATH	76	F6
NATURES WAY	45	F6
NATURES WAY	46	A5
NAUMANN WAY	77	E1
NAVAHO CIR	71	D5
NAVAJO PEACE	64	A7
NAVARRO ST	58	E8
NAVIGATOR	39	A5
NAVIGATOR CROSSING	39	A5
NEAL LN	19	F8
NEBEL ST	60	C5
NEEDVILLE DR	81	B8
NEIGHBOR LN	60	A7
NELLY'S LN	44	F1
NELSON DR	30	F3
NEST AVE	60	C6
NETT	60	D5
NETTLETREE RD	58	F8
NEUMANNS PT	42	A8
NEUMANNS PT	56	A1
NEUMANNS WAY	9	D8
NEUMANNS WAY	16	D1
NEUSE ST	70	C7
NEUSTADT ST	70	B4
NEW BRAUNFELS ST	59	F7
NEW CASTLE	78	F1
NEW LEAF DR	71	E6
NEW YORK AVE	70	A3
NEWFOREST PEAK	72	B8
NEWFOREST PEAK	80	B1
NEWNING	83	D7
NEWPORT	19	A3
NEWROCK CRK	83	B7
NICHOLAS CV	78	B1
NICHOLAS PARK	37	A6
NICKEL	30	D2
NICKEL CRK	78	E2
NICOLAI AVE	70	A6
NIGHT HAWK	83	F7
NIGHT HAWK CT	19	D3
NIGHT HAWK LN	19	C3
NIGHT SKY	39	D4
NIGHTINGALE	16	A6
NIGHTSHADE	63	C1

	Page	Grid
NIGHTSHADE TRL	69	F1
NIKE CIR	82	D8
NILE LN	83	A5
NIMBUS DR	53	E4
NIMBUS PATH	60	E3
NINEBARK	63	B1
NINNEMAN LN	15	B6
NIRA	82	D8
NISSAN WAY	71	C1
NISTER	60	D5
NIXON DR	49	D1
NO LE HACE	48	F8
NOBHILL DR	16	A6
NOBLE LARK DR	48	B8
NOBLE SKY RD	53	F3
NOBLE TRL	28	A3
NOEL CT	48	B1
NOEL FOREST	78	B1
NOGAL	80	B7
NOIR LN	79	B4
NOLAN ST	61	F5
NOLL RD	48	B8
NORMANDY GRACE	71	A8
NORMANDY GRACE	79	A1
NORTH CONTOUR DR	16	B6
NORTH PARK RD	30	E2
NORTH POINT DR	66	E2
NORTH RANCH ESTATES BLVD	78	E2
NORTH RD	12	B1
NORTH RIP FORD RD	15	E3
NORTH SCENIC LOOP	29	B3
NORTH STAR LOOP	70	E8
NORTHAVEN TRL	77	E3
NORTHCREST DR	70	E8
NORTHERN HEIGHTS DR	76	C8
NORTHERN LIGHTS DR	60	E4
NORTHGAP DR	60	D5
NORTHGATE CIR	60	C7
NORTHHILL CIR	60	E4
NORTHLAKE DR	60	E4
NORTHPARK RDG	70	E8
NORTHRIDGE	46	B3
NORTHSHORE TRL	60	D7
NORTHVIEW DR	70	E8
NORTHVIEW PASS	48	C8
NORTHWAY DR	60	C7
NORTHWEST BLVD	60	E4
NORTHWEST CROSSING DR	60	E4
NORTHWOODS DR	69	C1
NOTCHLEAF	83	E7
NOTTINGHAM	19	D6
NOVA ZEMBLA	79	F3
NOW LN	38	B3
NOWOTNY LN	70	D3
NUBLADO	64	C8
NUECES CT	23	C3
NUEVA CORDOVA	80	F8
NUHN WAY	77	F2
NUTHATCH RDG	78	E4
NUTMEG TRL	56	E2
NYACK PASS	63	A3

-- O --

	Page	Grid
O'CONNOR RD	81	A8
O.C. TROUT DR	30	D6
OAK BEND	69	E2
OAK BEND ESTATES	49	A5
OAK BLF	69	D1
OAK BLUFF TRL	46	D5
OAK BRANCH	28	F5
OAK BRANCH RDG	60	E6
OAK BREEZE	25	C8
OAK BROOK DR	58	D8
OAK BROOK DR	69	E1
OAK BRUSH	69	D1
OAK CANOPY CT	59	E5
OAK CASCADE	58	D8
OAK CASCADE	69	D1
OAK CIR	38	B6
OAK CLIFF DR	37	E6
OAK COUNTRY WAY	81	B6
OAK CREEK DR	67	E2
OAK CREEK DR	83	E6
OAK CREEK WAY	60	E6
OAK CREST	29	B4
OAK CREST CIR	30	F7
OAK CROSSING	69	D1
OAK CT	69	D1
OAK CT	76	C7
OAK CV	69	D1
OAK DR	31	C7
OAK FOREST DR	69	E1
OAK FOREST WAY	67	B5
OAK GLEN	69	D1
OAK GROVE	69	A2
OAK HAVEN	10	C5
OAK HIDEAWAY DR	29	E5
OAK HILL DR	58	C5
OAK HOLLOW DR	46	B7
OAK HOLLOW WAY	18	A4
OAK HTS	13	D5
OAK KNOB	82	E8
OAK KNOB DR	13	E6
OAK KNOT DR	59	F3
OAK LEAF	69	D1
OAK LN	70	A3
OAK MEADOW LN	35	E5
OAK MEADOWS	18	C1
OAK MEADOWS	82	B8
OAK MIST	69	E1
OAK MOSS	69	E1
OAK NORTH DR	74	B5
OAK PARK	83	C8
OAK PASS WAY	46	C1
OAK PATH	69	E1
OAK PEBBLE	69	E1
OAK PLACE	83	D7
OAK POINTE	45	F2
OAK POINTE	46	A2
OAK POST	69	E2
OAK RDG	83	C7
OAK RIDGE DR	16	E7
OAK RIDGE DR	58	B5
OAK RIDGE PKWY	50	A4
OAK ROCK	69	E2
OAK ROCK	81	A5
OAK RUN	81	B4
OAK RUN	83	D7
OAK RUN DR	13	D6
OAK RUN PKWY	58	E8
OAK RUN PKWY	69	D2
OAK RUN PT	69	C1
OAK RUSH	74	E8
OAK SHORES DR	29	B3
OAK SPRAWL	69	E2
OAK SPRINGS DR	29	A3
OAK ST	34	D8
OAK ST	83	A8
OAK SUMMIT	30	F2
OAK TRACE	69	E1
OAK TRAIL DR	18	D5
OAK TREE CIR	83	D5
OAK TREE LN	70	B2
OAK TRL	8	A2
OAK TURN	56	D2
OAK VALLEY	83	C8
OAK VALLEY DR	13	E6
OAK VALLEY DR	32	E8
OAK VALLEY DR	35	F4
OAK VIEW CT	59	C5
OAK VILLA RD	19	E8
OAK VISTA	45	B5
OAK WILLOW	69	D1
OAK WIND	69	E2
OAKCREST DR	70	B3
OAKDELL TRL	60	E6
OAKLAND DR	6	E7
OAKLAND HILLS	35	C1
OAKLANE ST	28	F5
OAKLAWN DR	59	D8
OAKLEAF DR	19	B4
OAKMONT	69	E2
OAKMONT BEND	82	B4
OAKMONT CIR	69	E2
OAKMONT DOWNS	82	B4
OAKRIDGE LN	29	F6
OAKRIDGE ST	28	E5
OAKVIEW BEND	48	C8
OAKVIEW PASS	48	D8
OAKVIEW RD	51	C5
OAKVIEW RDG	48	D8
OAKWOOD BLVD	70	B2
OAKWOOD HOLW	46	C8
OAKWOOD LN	48	C2
OAKWOOD LN	76	F5
OAKWOOD LOOP	22	E1
OASIS CRK	63	B6
OASIS OAKS	37	A2
OASIS ST	70	F5
OASIS ST	71	A4
OBBLIGATO LN	81	F4
OBLATE DR	28	F5
OBLATE DR	29	A4
OBSCURE WAY	17	E8
OBST RD	51	F8
OBST RD	52	B7
OCCIDENTE	42	E5
OCHILTREE	76	F7
OCOTILLO PT	73	A4
OCOTILLO TRL	61	A8
OCOTILLO TRL	72	A1
ODELL LN	83	A5
ODIN DR	30	E3
ODYSSEY DR	82	C8
OELKERS DR	71	C5
OGDEN LN	71	D7
OGELTHORPE CIR	83	C5
OHIO AVE	69	F3
OHIO AVE	70	A2
OHLENBUSCH LN	52	C3
OHLRICH RANCH	56	C8
OHLRICH RANCH	67	C2
OKLAHOMA AVE	70	B2
OLAS PATH	71	F8
OLAS PATH	79	F1
OLD 32 CROSSING DR	6	C8
OLD AUSTIN RD	82	B7
OLD BASTROP RD	47	E8
OLD BASTROP RD	61	C1
OLD BEAR CREEK RD	57	E6
OLD BOERNE RD	38	F7
OLD BOERNE RD	39	A7
OLD CIBOLO VALLEY DR	83	E4
OLD COACH DR	60	E5
OLD CRANES MILL RD	29	B7
OLD CURRY CREEK RD	35	F4
OLD DIETZ ELKHORN RD	48	A8
OLD ENGEL RD	77	B4
OLD EVANS RD	82	D3
OLD FM 306	60	A7
OLD HANCOCK RD	19	D8
OLD HANCOCK RD	30	D1
OLD HIGHWAY 81	77	C2
OLD MARION RD	70	C8
OLD MARION RD	78	C1
OLD MISSION LN	57	F8
OLD NACOGDOCHES RD	71	A3
OLD NACOGDOCHES RD	75	E5
OLD NACOGDOCHES RD	76	B5
OLD SATTLER RD	29	D8
OLD SATTLER RD	42	E1
OLD SPRING BRANCH RD	25	D2
OLD TRIPLE PEAK	30	D7
OLD TRL	60	E5
OLD WEHE RANCH RD	37	F4
OLD WEHE RANCH RD	38	A4
OLD WIEDERSTEIN RD	83	E2
OLD WINDMILL RD	67	B3
OLD ZIPP RD	78	F5
OLD ZIPP RD	79	A5
OLD ZORN RD	62	E4
OLDANI DR	77	F2
OLDE MOSS	83	C5
OLDENBURG	56	D8
OLDHAM CLIFF	76	D7
OLDLYME WAY	63	A1
OLE DUTCHMAN RD	28	D7
OLEANDER DR	70	C8
OLEANDER DR	83	B8
OLIVASTRO	56	C1
OLIVE AVE	83	E5
OLIVE BRANCH RD	60	B8
OLIVE HILL	29	D7
OLIVE HILL DR	72	C8
OLIVE HILL DR	80	C1
OLIVE TREE	30	F7
OLIVER	19	E3
OLIVIA DR	72	C7
OLSON AVE	61	B5
OLYMPIA	16	D5
OLYMPIA PKWY	82	C7
OLYMPIC CLUB	63	A8
OLYMPIC DR	69	A1
OLYMPIC DR	83	F6
OLYMPUS	53	F6
ONE NATION DR	11	D2
ONION CRK	53	E6
OPIE RD	69	E7
OPOSSUM TRL	77	F3
ORANGE AVE	70	B7
ORANGE BLOSSOM	56	E2
ORBIT DR	29	B2
ORCHARD GLEN	74	C6
ORCHARD RD	12	A1
ORCHARD WAY	56	E3
ORCHID CIR	70	C7
ORIOLE DR	70	F6
ORIOLE TRL	31	A3
ORION DR	60	C5
ORISKANY	81	D5
ORLA	60	D5
ORO VIEJO CT	74	E4
OSAGE AVE	83	E5
OSAGE CIR	74	E6
OSAGE DR	31	A6
OSAGE RUN	53	A3
OSAGE TRL	74	E6
OSCEOLA BLF	73	B3
OSO ARROYO	43	E5
OSPREY HTS	63	B6
OSPREY LN	70	B8
OSTMANN ST	70	C4
OTIS CT	61	B5
OTTAWA WAY	63	A4
OTTER WAY	46	F8

	Page	Grid
OTTER WAY	60	F1
OTTIE AND ALFRED LN	26	D1
OUTLOOK DR	7	D8
OUTLOOK PT	35	B4
OUTLOOK RDG	81	C7
OVARO CIR	48	B5
OVERBROOK LN	16	F4
OVERBY TRL	80	A1
OVERHILL ST	28	F5
OVERLOOK BLF	81	F8
OVERLOOK CIR	69	D5
OVERLOOK CRK	63	B7
OVERLOOK DR	76	C8
OVERLOOK HILLS	63	B7
OVERLOOK PASS	39	D1
OVERLOOK PKWY	63	C7
OVERLOOK RD	8	D8
OVERVIEW DR	46	A7
OVERVIEW PLACE	17	D6
OWL	19	B4
OWL BRANCH	28	A5
OWL CREEK RD	83	B4
OX-EYE DAISY	64	B7
OXBOW CIR	71	D3
OXFORD DR	71	D2
OYSTER SPGS	41	A2
OZARK DR	22	C4
OZARK TERRACE	66	D3
OZUNA DR	83	F6

-- P --

	Page	Grid
PACIFIC PLACE	17	D8
PACIFIC WATERS	80	D7
PACINO ST	60	C5
PACKSADDLE PASS	22	B1
PADDOCK LN	16	B6
PADDOCK TRL	80	D6
PADER	60	D5
PAHMEYER PATH	78	C1
PAHMEYER RD	70	C8
PAHMEYER RD	78	D3
PAHMEYER RD	79	A6
PAINT HORSE LN	12	C8
PAINT ROCK	78	D2
PAINTBRUSH PATH	59	E5
PAINTED CANYON ST	15	C4
PAINTED RIVER	82	F7
PAINTED TRACKS	82	F6
PAINTED WAGON TRL	6	C7
PAIO CIR	56	D1
PAISANO ST	70	F7
PAISANO ST	71	A7
PALACE DR	70	E8
PALACE DR	78	E1
PALADIN TRL	14	F8
PALADIN TRL	15	A8
PALADORA DR	69	E3
PALEO DR	76	A1
PALERMO	42	A5
PALISADES VW	56	F6
PALM	16	F5
PALM SEDGE	61	A8
PALMETTO PT	14	F8
PALO CREST DR	60	E4
PALO VERDE	53	E1
PALOMA DR	32	D6
PALOMINO DR	8	F8
PALOMINO PASS	54	D3
PAMPLONA CIRS	16	E1
PAMPLONA LN	58	E8
PAMS PATH	71	A2
PANARAMA PLACE	45	E5
PANDALE	73	B3
PANOLA PASS	76	D7
PANORAMA PT	41	B3
PANTERMUEHL RD	59	F2
PANTERMUEHL RD	60	A2
PANTHER CANYON TRAIL - CANYON TRL	70	B2
PANTHER CANYON TRAIL - RIM TRL	70	A2
PANTHER CANYON TRAIL - SMALL LOOP	70	A2
PANTHER DR	52	D5
PANTHER PEAK	81	C4
PANTHER SPG	60	D6
PAPOOSE PASS	63	A4
PAR DR	16	B6
PARA SIEMPRE	64	D8
PARADISE ALLEY	70	C4
PARADISE DR	29	D2
PARADISE HILLS	46	B1
PARADISE PASS	74	E8
PARADISE PKWY	16	F8
PARADISE PKWY	17	A8
PARADISE PKWY	28	A2
PARADISE PT	28	A1
PARAKEET LN	59	F4
PARAKEET LN	60	A4
PARAMOUNT	16	C5
PARDON WAY	71	F3
PARISH LN	79	C3
PARK 31	24	D6
PARK 31	36	F4
PARK 31	37	A2
PARK BEND DR	67	C7
PARK BLF	77	A6
PARK CAPE	77	A6
PARK CORNER	77	A6
PARK DR	49	E1
PARK DR	83	E1
PARK GLEN	76	F6
PARK GLEN	77	A6
PARK GROVE	15	D1
PARK HILL DR	16	C1
PARK LANE CT	74	B5
PARK LANE DR	74	B6
PARK LEAF	76	F6
PARK LIGHT	77	A6
PARK LN	48	C1
PARK LOOP RD	67	B4
PARK MANOR	77	A6
PARK OVERLOOK	77	B6
PARK PLACE	70	D8
PARK RD	44	F7
PARK RIDGE	35	E1
PARK SHORES	18	A7
PARK SPRINGS DR	15	E1
PARK VIEW DR	74	B5
PARKDALE DR	70	D8
PARKFAIR GATE	83	E7
PARKLANDS WAY	76	F6
PARKLANDS WAY	77	A6
PARKVIEW BLVD	70	B3
PARKVIEW DR	19	D8
PARKVIEW LOOP	29	A3
PARKVIEW PLACE	41	B2
PARKWEG LOOP	67	B4
PARNELL	77	A6
PARSLEY	19	C4
PARTER POND	63	A5
PARTHENON PLACE	82	C7
PARTON RD	19	C2
PASADENA PLACE	79	C3
PASADERA	35	C1
PASATIEMPO	82	D6
PASCHAL PARK	60	F2
PASEO CORTO DR	74	C5
PASEO DEL RIO	80	B8
PASEO RIO	9	B4
PASO RIO CRK	81	C5
PASSADE	46	A1
PASSARE	42	C6
PASSERINA SPUR	82	F7
PASSIFLORA	64	B7
PASSMORE DOWNS	72	A8
PASTURE ROSE	61	B8
PASTURE WAY	77	F2
PATHFINDER	76	B2
PATIO DR	69	F2
PATRICIA CIR	80	A3
PATRICK HENRY	83	D8
PATRIOT PATH	28	B4
PATRIOTIC DR	11	C4
PATRON VILLAGE	83	F1
PATTY DR	30	B5
PATTYS WAY	9	E5
PAUL HARVILL LN	63	D5
PAULINE	41	F1
PAVILLION LN	79	F5
PAWLIN DR	82	F4
PAWNEE PRIDE	63	F8
PAWNEE PRIDE	64	A8
PAYTON DR	71	F6
PEACEFUL HOLW	39	B6
PEACH CREEK PT	15	C4
PEACH TREE	31	C8
PEACHTREE LN	83	B6
PEACOCK LN	70	B8
PEALE CT	83	E6
PEALE RD	12	B3
PEARL	43	B1
PEBBLE BEACH	76	C7
PEBBLE BEACH RUN	60	D7
PEBBLE BEND	71	C3
PEBBLE BROOK DR	59	F6
PEBBLE BROOK DR	60	A6
PEBBLE CREEK RUN	60	D6
PEBBLE RUN	83	B4
PEBBLE WOOD	39	D6
PECAN ARBOR	70	D8
PECAN BEND	71	A8
PECAN BLF	70	F8
PECAN BLF	71	A8
PECAN CIR	16	C5
PECAN CIR	19	A5
PECAN CORNER	70	A7
PECAN CRK	44	D2
PECAN CROSSING	71	A8
PECAN CT	76	C7
PECAN DR	8	A2
PECAN DR	15	D1
PECAN ESTATES	71	A8
PECAN FALLS	31	C5
PECAN FARMS	71	A8
PECAN FOREST	71	A8
PECAN GABLE	71	A8
PECAN GAP	71	A8
PECAN HAVEN	71	A8
PECAN LEAF	71	A8
PECAN MEADOWS	71	A8
PECAN PT	78	B2
PECAN PT	80	C8
PECAN RDG	70	C8
PECAN ROW	31	C8
PECAN SPGS	71	A8
PECAN ST	31	D5
PECAN ST	83	F1
PECAN TREE	71	A8
PECAN VILLA	71	A8
PECAN WAY PATH	71	B2
PECHORA PIPIT	78	C4
PECOS CIR	23	C2
PECOS CIR	79	A2
PECOS PT	76	F7
PEGASUS DR	14	E8
PEGASUS DR	82	C7
PEGG DR	28	E4
PEGG RANCH	28	F5
PEGGS PLACE	31	B7
PEGGY LN	80	C8
PELICAN CT	17	E5
PELICAN HILLS	76	C7
PELICAN PLACE	70	B8
PENNSYLVANIA BLVD	70	A3
PENNY	29	F7
PEONIA PARK	73	A4
PEPPERGRASS	63	B2
PEPPERGRASS DR	10	B7
PEPPERMILL RD	71	E3
PEPPERVINE	78	D5
PEQUIN DR	53	B2
PERCHIN DR	81	A7
PEREGRINE DR	22	D6
PERES ST	58	F8
PERICLES DR	82	C8
PERMILA AVE	61	B4
PERPETUAL	81	A7
PERRY MAXWELL CT	80	A6
PERRYMAN ST	70	E6
PERSIMMON DR	83	F5
PERSIMMON HILL	52	B3
PERSIMMON PASS	11	E7
PERSIMMON TRL	69	F5
PESA CV	74	C5
PESCARA BAY	63	E7
PETITE VERDOT	56	E1
PETUNIA LN	70	C8
PFEIFFER LN	80	C4
PFEIFFER RANCH RD	59	F4
PFEIFFER RANCH RD	60	A3
PFEIFFER RD	54	F6
PFEIL HIGH ACRES RD	19	F7
PHANTOM CRK	83	F7
PHANTOM RIDER TRL	25	E4
PHANTOM TRL	16	D6
PHEASANT	76	C8
PHEASANT LN	71	C2
PHILLIPS PLACE	63	C7
PHILLY CT	12	C6
PHOENIX AVE	82	C7
PICCOLO	42	F8
PICKLE	54	D6
PICKWICK PLACE	40	E3
PICO CT	22	E5
PIEDMONT	42	B6
PIEDMONT PLACE	83	B6
PIEPER RD	72	E8
PIEPER RD	80	B1
PIERCE MASSIE DR	66	D4
PIG ALLEY	75	F7
PIGEON PLACE	17	E5
PIKE DR	69	D4
PILE TRL	78	C5
PILLORY POINTE	83	F2
PILOT PT	83	F7
PIMPERNEL	63	B1
PIN OAK BREEZE	69	D1
PIN OAK HILLS	80	E8
PIN OAK TRL	45	C4
PIN PT	73	A6
PINCUSHION LN	60	C5
PINDER WAY	77	B6
PINE COUNTRY	81	B5
PINE EAGLE LN	63	A4
PINE MEADOW	39	D5
PINE ST	71	A5
PINE ST	83	F1

	Page	Grid
PINE VALLEY DR	70	A8
PINE VALLEY DR	78	A1
PINE VIEW DR	81	A4
PINECONE CV	78	A1
PINEHURST DR	60	B8
PINETREE BLF	81	C5
PINEWAY ST	81	B6
PING WAY	76	D8
PINING ST	41	F8
PINNACLE DR	80	A6
PINNACLE FALLS	63	A8
PINNACLE PKWY	46	B8
PINNACLE PKWY	60	C1
PINON PASS	11	F7
PINOT BLANC	42	F7
PINOT GRIGIO	42	F8
PINOT NOIR	42	F8
PINOTAGE	42	B5
PINSEEKER	82	E7
PINTALE PT	78	B1
PINTO LN	83	A5
PINYON DR	59	B6
PINYON PINE	64	B8
PIONEER CRST	43	C8
PIONEER DR	59	E8
PIONEER TRL	34	D1
PIOUS	81	A7
PIPE GATE	83	F3
PIPESTONE	83	B1
PISCES	82	C7
PISCES PASS ST	63	A6
PLACER VALLEY	63	C2
PLACID COVE DR	79	C1
PLACID MEADOW	70	F8
PLACID WAY	17	E7
PLANTATION DR	80	C6
PLANTATION PATH	35	F5
PLANTATION PATH	36	A5
PLANTERS MOON	72	A7
PLANTERS PASS	83	C8
PLATEAU RDG	31	C8
PLAYER RDG	39	D5
PLAYGROUND DR	70	B3
PLAZA DR	83	B4
PLEASANT LN	57	E4
PLEASANT VW	44	E1
PLEASANTVILLE	81	E5
PLUM CIR	83	E5
PLUM RANCH RD	74	F7
PLUMA CT	22	E6
PLUMBAGO	64	B7
PLUMERO AVE	59	B6
PLUMWOOD DR	81	B7
POCAHONTAS	15	D4
POERNER TRL	63	F7
POINSETTIA	77	A3
POINT BAR BLVD	71	D3
POINT CREEK RD	31	E4
POINT GIVEN CIR	48	C5
POINT LOBOS TRL	72	A8
POINT VW	16	F2
POINTE LOOP	83	E3
POLLY DR	30	B5
POLO CIR	54	B6
POND APPLE	83	E5
POND PASS	63	A5
POND SPGS	71	D2
POND VIEW CT	10	D5
PONDEROSA CROSSING	44	D3
PONDEROSA DR	44	D3
PONDEROSA WAY	66	D4
PONY CHASE	81	D5
PONYFOOT	64	B7
POOL LN	79	F5
POOLSIDE DR	29	F7
POPE CROSSING	48	D8
POPLAR CT	11	E7
POPLAR GROVE LN	83	C7
POPPY LN	71	A2
POPPY MALLOW	63	C7
POQUITO CIR	82	C8
PORCINI DR	53	B3
PORT CHARLES AVE	79	C1
PORTAGE LN	76	C8
PORTCHESTER	76	C7
PORTER ST	70	F5
PORTER ST	71	A4
PORTO PT	56	D1
PORTOFINO PLACE	74	E5
PORTOLA VW	63	E7
PORTSMOUTH DR	27	B8
PORTSMOUTH DR	40	B1
POSEY PASS	76	F3
POSEY PASS	77	A4
POSEY RANCH RD	12	F7
POSEY RANCH RD	13	A7
POSSUM TREE	11	E6
POST OAK CIR	60	E6
POST OAK DR	30	A6
POST OAK LN	29	A4
POST OAK RIDGE WAY	51	C1
POST OAK TRL	48	E4
POST RD	71	B2
POST VW	66	E7
POTENZA	42	B6
POTTER PLACE	76	E8
POTTERS CREEK RD	18	D6
POTTHAST DR	71	D8
POTTHAST DR	79	D1
POWDER RIDGE RD	43	B7
PRADO DR	69	E1
PRADO VERDE	79	A3
PRAIRIE BEND	56	F1
PRAIRIE CRK	77	E3
PRAIRIE DAWN	16	C7
PRAIRIE LN	83	B5
PRAIRIE PARK DR	79	D3
PRAIRIE ROCK	71	E6
PRAIRIE ROSE	61	A8
PRAIRIE SAGE	61	A8
PRAIRIE SMOKE	61	A8
PRAIRIE SMOKE	72	A1
PRAIRIE TEA LN	11	A6
PRAIRIEVIEW LN	71	E6
PRANCING DEER DR	53	F6
PRANCING DEER DR	54	A6
PREAKNESS	48	F8
PREAKNESS PASS	54	D4
PREMIERE	53	B7
PRESERVE CREST	64	B7
PRESERVE PASS	64	C7
PRESERVE PEAK	64	C7
PRESERVE PKWY	64	B7
PRESERVE RISE	64	C7
PRESERVE TRL	31	A2
PRESIDIO CT	28	B2
PRESTON HOLW	69	D1
PRESTON WOOD	69	E1
PRESTWOOD	81	B8
PRETA WAY	53	B4
PRICHARD PLACE	83	B7
PRICKLY PEAR DR	71	B2
PRIDE DR	60	A6
PRIME TIME	81	C7
PRIMROSE	74	F7
PRIMROSE	83	B8
PRIMROSE CIR	70	B4
PRIMROSE PATH	10	F6
PRIMROSE PATH	11	B5
PRIMROSE WAY	76	F3
PRIMROSE WAY	77	A4
PRIMWOOD	81	A8
PRINCE DR	70	B4
PRISTINE TRL	16	F8
PRIVET RD	58	F8
PROMINENCE ST	78	C5
PRONGHORN DR	8	F8
PRONGHORN DR	9	A8
PRONGHORN PLACE	80	A1
PROSPECT CRK	52	C8
PROSPECT CRK	63	C1
PROSPECT WAY	70	B4
PROVENCE PLACE	42	D8
PROVIDENCE PLACE	71	A8
PROXIMITY DR	48	F8
PRYNNE ST	78	E6
PUEBLO CIR	71	C5
PUEBLO FIELD	63	F7
PULLMAN DR	83	D2
PUMA PASS	81	C5
PUMPKIN RDG	72	C8
PUMPKIN RDG	80	C1
PUMPKIN RDG	82	E7
PURGATORY PASS	22	A6
PURGATORY RD	21	D5
PURGATORY RD	32	F4
PURO ORO DR	82	C8
PURPLE ASH	63	C1
PURPLE MARTIN	81	C8
PURPLE MARTIN CT	80	D8
PURPLE RDG	81	E6
PURPLE SAGE	18	E4
PURPLE TANSY	63	C7
PURPLETOP PT	60	C5
PUTER CREEK RD	15	D3
PUZZLE PASS	17	E8
PYRMONT	58	C7

-- Q --

	Page	Grid
Q APPUELLA DR	31	C3
QUAIL CIR	81	B5
QUAIL CRK	69	D1
QUAIL DR	30	F7
QUAIL DR	31	A7
QUAIL HILL DR	38	B6
QUAIL LN	83	A5
QUAIL PASS	58	C2
QUAIL RDG	79	A2
QUAIL RUN	8	A2
QUAIL RUN	34	D6
QUAIL RUN	47	F1
QUAIL RUN ST	28	E6
QUAIL VISTA	63	B7
QUAKER RDG	82	D7
QUARRY CREST	46	B8
QUARRY PT	46	B8
QUARRY ROCK	56	A1
QUARTER MARE	83	F3
QUARTERHORSE LN	12	C8
QUARTETT LN	81	F5
QUEEN ANNE CIR	29	A6
QUEEN VICTORIA DR	78	B1
QUEENS DR	70	E8
QUEENS DR	78	E1
QUERCUS LN	38	E6
QUEST AVE	17	E3
QUIET CREEK DR	83	E7
QUIET CV	29	A2
QUIET MOON DR	74	E4
QUIET PINE	82	F6
QUIET RAPIDS	63	A7
QUIET TEAL	71	F7
QUINCE AVE	69	E1
QUINN CIR	29	C7

-- R --

	Page	Grid
RABBITBRUSH	64	B8
RACCOON PASS	16	E7
RACEWAY DOWNS	82	B5
RACHEL DR	30	E3
RADNOR RD	61	B4
RAGSDALE WAY	79	B3
RAIN CLOUD RD	60	D3
RAIN DANCE	78	F4
RAIN LILY LN	83	B8
RAINBOW DR	39	C6
RAINBOW RDG	31	E5
RAINTREE BEND	81	D7
RAINTREE FOREST	81	E7
RAINTREE HILL	48	C7
RAINTREE PATH	81	D6
RAINTREE PLACE	81	D7
RAINTREE RDG	48	B8
RAINTREE RUN	81	D7
RAINTREE SPUR	48	B8
RAINTREE WOODS	48	C7
RAINY BROOK	83	D4
RAINY CRK	71	D3
RALPH FAIR RD	48	F7
RAMBLE HILLS	18	D5
RAMBLE RDG	66	A4
RAMBLEWOOD DR	30	F7
RAMBLEWOOD DR	31	A7
RAMBLEWOOD ST	63	F4
RAMBLING DR	28	E3
RAMBLING OAKS DR	13	D5
RAMBOWLLETTE DR	81	A8
RAMJET DR	39	B5
RAMOS RANCH RD	20	B3
RAMROD	39	D3
RAMTIN CRK	63	C2
RANCH BROOK	48	E1
RANCH CRK	66	F8
RANCH ESTATES BLVD	78	F3
RANCH FALLS	48	D2
RANCH HOUSE	42	A8
RANCH HOUSE RD	12	B2
RANCH HTS	48	D2
RANCH LOOP DR	46	C8
RANCH PASS	48	E2
RANCH PKWY	70	E1
RANCH PT	48	E1
RANCH RUN	48	D2
RANCH TERRACE	48	F2
RANCH VALLEY	48	D2
RANCHERS CIR	38	E6
RANCHO ENCINO DR	22	F4
RANCHO RD	79	E1
RANDY LN	31	E7
RANGE RD	57	B6
RANGE VW	56	F1
RANGELAND	81	A5
RANGER RDG	42	A3
RANIA ST	71	E3
RANSOM DR	61	A4
RAPIDS LN	23	F2
RAPIDS RD	59	F7
RAPIDS RD	60	A7
RAPTOR PEAK	81	E7
RATTLER CIR	73	D3
RATTLER PASS	73	D3
RAUSCHENBACH	58	C7
RAVEN CT	19	C3

	Page	Grid
RAVEN FEATHER	63	B7
RAVEN LN	54	B7
RAVEN RDG	70	E7
RAVENSWOOD	29	B2
RAVINE WAY	69	D4
RAWHIDE PARK	77	D4
RAWHIDE TRL	54	B5
RAYNER CIR	16	B6
RAYNER CT	16	B6
RAYNER CV	16	B6
RAYNER PLACE	16	B6
RAYNER RANCH BLVD	16	B6
RAYSBAD CT	70	A6
REAGAN RDG	76	D7
REAL LN	19	D8
REAL LN	30	E1
REBECCA AVE	69	D5
REBECCA CREEK RD	15	E6
REBECCA CREEK RD	16	D6
REBECCA CREEK RD	27	D4
REBECCA CREEK RD	40	F3
REBECCA CREEK RD	41	A1
REBECCA PARK RD	16	C5
REBECCA RANCH	27	F6
REBECCA RANCH	28	A5
REBECCA RDG	27	F7
REBECCA SPRINGS RD	16	C2
REBECCAS WAY	28	A5
REBEL RDG	81	B5
RECO LN	80	C8
RECREATION LN	27	E1
RED BARN BEND	78	F4
RED BARN RD	53	E6
RED BARN RUN	83	B8
RED BIRD ST	31	A3
RED BUD HILL	48	C7
RED BUD WAY	46	D6
RED CEDAR CV	83	E6
RED COLUMBINE	72	A1
RED FOX	41	E8
RED FOX	81	C4
RED HAWK TRL	46	B4
RED HERON	64	A7
RED IRON	83	B1
RED OAK CV	83	E6
RED OAK LN	29	A4
RED OAK WOODS	29	F7
RED RIVER LN	77	E3
RED ROBIN DR	60	E5
RED ROCK DR	45	D8
RED ROCK PASS	83	B4
RED ROSE ST	17	B1
RED STAG CT	9	A8
RED TAIL CV	16	B7
RED TIP DR	76	A8
RED YUCCA ST	71	E3
REDBUD BLF	79	B3
REDBUD CIR	83	E6
REDBUD LN	70	E7
REDBUD WAY	83	B8
REDCLOUD DR	63	A3
REDCLOUD PEAK	40	F4
REDCLOUD PEAK	41	A3
REDEEMER	81	A7
REDFIELD RD	23	B8
REDFIELD RD	36	B1
REDLAND DR	26	D7
REDSTART	78	D4
REDSTONE HILL	63	E5
REDWING	18	B5
REDWOOD RD	11	E7
REEH RANCH RD	66	A7
REEVES CT	19	C2
REEVES LN	76	E8
REGAL DR	18	F3
REGENCY	16	A6
REGENCY BLVD	77	D8
REGENCY RUN	75	A7
REGENT PASS	32	F8
REGENT PASS	45	F1
REGINA DR	31	D3
REMINGTON DR	23	C8
REMINGTON DR	36	C1
REMINGTON RD	15	E2
REMS	60	D5
REMUDA RANCH RD	31	A5
RENCH	60	D5
RESEARCH	19	C3
RESERVE DR	35	D3
RESERVE WAY	78	B1
RESORT PKWY	64	C8
RESOURCE DR	57	C6
RESTLESS WIND	16	B8
RETAMA CROWN	82	B5
RETAMA PKWY	82	C6
RETAMA RDG	54	C4
RETREAT ST	31	E6
REVERENCE CT	53	E4
REXON CIR	48	D4
REYNOSA	63	E8
RHAPSODY RDG	39	A5
RHAPSODY VW	39	A5
RHINE RD	71	A3
RHINE ST	36	B5
RHINE TERRACE	71	B3
RHINESTONE	17	F4
RHINESTONE	18	A4
RHODES	30	F7
RHODES	82	D7
RHODIUS LN	82	E6
RIADA DR	59	E5
RIATA CIR	64	C4
RIATA PASS	15	E4
RIATA RANCH DR	64	C3
RIATA RDG	64	D3
RICE RD	51	B5
RICHARDSON DR	83	D7
RICHMOND AVE	40	C2
RICHMOND OAK LN	11	C5
RICHTER LN	71	B2
RIDDLE RD	17	D7
RIDGE ARBOR RD	78	F3
RIDGE BERRY RD	78	F4
RIDGE CANYON DR	83	B5
RIDGE CIRCLE DR	81	D7
RIDGE CLOUD DR	63	A7
RIDGE CLOUD DR	78	F4
RIDGE COUNTRY	45	B6
RIDGE CREEK DR	81	D8
RIDGE CREEK LN	40	E8
RIDGE CREEK LN	54	F2
RIDGE CREEK LN	55	A2
RIDGE CROSSING	52	F1
RIDGE CROSSING	53	A1
RIDGE DALE DR	81	D8
RIDGE DR	8	D8
RIDGE DR	15	D1
RIDGE DR	69	F3
RIDGE DRAW DR	78	F4
RIDGE FALLS DR	81	D7
RIDGE FOREST DR	81	C7
RIDGE GATE	78	E2
RIDGE GLEN DR	81	D7
RIDGE HILL DR	69	E4
RIDGE HILL DR	81	D7
RIDGE HTS	78	F4
RIDGE LAWN DR	78	F4
RIDGE MAZE RD	78	F4
RIDGE MAZE RD	79	A4
RIDGE MEADOW DR	81	C7
RIDGE NORTH DR	74	B5
RIDGE OAK DR	13	E5
RIDGE OAKS DR	35	E8
RIDGE OAKS DR	49	E1
RIDGE PARK DR	78	F3
RIDGE PASS DR	81	D7
RIDGE PATH DR	78	F3
RIDGE PEAK DR	81	D7
RIDGE PEAK DR	83	B4
RIDGE POINT DR	81	D8
RIDGE PT	10	C6
RIDGE RD	8	D8
RIDGE RD	15	D1
RIDGE ROCK	79	A2
RIDGE RUN	69	D1
RIDGE TREE DR	81	D7
RIDGE TRL	16	E8
RIDGE VILLAGE DR	81	D8
RIDGE WILLOW DR	81	D8
RIDGE WIND	29	D5
RIDGE WOOD TRL	18	B5
RIDGEBRANCH DR	78	F4
RIDGECLIFF DR	80	A7
RIDGECREST	70	F2
RIDGEFOREST DR	78	F4
RIDGEGLEN DR	78	F4
RIDGEHAVEN ST	28	F6
RIDGEHORN DR	78	F4
RIDGEHORN DR	79	A4
RIDGELINE RD	66	F8
RIDGELINE RD	67	A8
RIDGEMEADOW DR	78	F4
RIDGEPORT AVE	78	F4
RIDGEROAD DR	80	A7
RIDGEROCK DR	28	F4
RIDGESTEM	78	D5
RIDGEVIEW ST	28	F5
RIDGEVIEW TRL	48	E8
RIDGEWAY DR	52	C1
RIDGEWAY PASS	8	E8
RIDGEWOOD AVE	71	A4
RIDGEWOOD BEND	31	C5
RIEBER RD	42	E3
RIEDEL LN	29	D7
RIESLING	42	E8
RIGBY PARK	37	B6
RIGHT ANGLE DR	31	D7
RIGHT FORK	54	E3
RIM ROCK RANCH RD	21	E1
RIMROCK CV	16	F2
RIMROCK DR	15	E3
RIMROCK DR	16	A3
RIMROCK PASS	29	D3
RIMROCK TRL	83	B5
RINCONADA DR	50	C2
RINDERFARM CT	67	B4
RINGO WAY	51	C8
RINGTAIL	18	B5
RIO AZUL	80	B7
RIO BRAZOS DR	23	D1
RIO CENTRAL DR	17	D6
RIO COLORADO DR	23	D1
RIO CORDILLERA	23	A4
RIO DR	70	F6
RIO DR	71	A6
RIO FRIO CT	23	E2
RIO LN	83	A5
RIO OLMOS PASS	81	C5
RIO PIEDRA DR	81	C5
RIO PRIMERO RD	80	F8
RIO RIDGE PKWY	17	C6
RIO VERDE	71	B6
RIO VISTA DR	83	E6
RIOS BEND DR	71	F5
RIOS MEADOW DR	71	E5
RIP-JAY CIR	29	C2
RIP FORD RD	15	E3
RIPPLE WAY	66	A8
RIPPLE WAY	74	A1
RIPPLING DR	16	B3
RIPPLING SPRING DR	64	E5
RIPPS-KREUSLER	83	D3
RISING SUN BLVD	78	C3
RISTRELLO	42	B5
RITTIMANN RD	14	E6
RITTIMANN RD	25	F1
RIVA RIDGE CIR	83	F1
RIVER ACCESS RD	12	F5
RIVER ACRES DR	70	F2
RIVER ACRES DR	71	A2
RIVER BANK	71	B6
RIVER BEND DR	79	C1
RIVER BEND PLACE	17	C5
RIVER CHASE DR	45	C5
RIVER CHASE WAY	45	F4
RIVER CHASE WAY	46	B4
RIVER CITY DR	47	D8
RIVER CLIFF DR	31	E5
RIVER CLIFF PLACE	17	C7
RIVER CROSSING	23	B4
RIVER CROSSING BLVD	26	E7
RIVER ENCLAVE	70	F2
RIVER GATE	31	D7
RIVER HAWK	17	D5
RIVER HILL	71	C6
RIVER LEGACY	77	D4
RIVER OAKS BLVD	31	C5
RIVER OAKS DR	13	E7
RIVER OAKS DR	45	C8
RIVER PARK DR	79	D3
RIVER PATH LN	80	D8
RIVER PLACE DR	70	F1
RIVER RAPIDS LOOP	12	E4
RIVER RAPIDS RD	12	E4
RIVER RD	31	D8
RIVER RD	44	C4
RIVER RD	45	A6
RIVER RD	58	E2
RIVER RD	59	A6
RIVER RD	70	D1
RIVER RDG	17	B5
RIVER ROCK	71	B6
RIVER ROCK RD	12	F1
RIVER RUN	31	D8
RIVER SPRINGS DR	80	D8
RIVER STAR DR	45	E5
RIVER TERRACE	70	E1
RIVER TRL	48	D6
RIVER VIEW DR	25	C3
RIVER VILLAS CT	44	F5
RIVER WATER	25	D3
RIVER WAY	26	D8
RIVER WAY	39	D3
RIVER WIND	81	C7
RIVERCREST DR	70	F1
RIVERFOREST DR	59	D5
RIVERFRONT DR	31	E6
RIVERS EDGE DR	31	B4
RIVERS END	27	B4
RIVERS PEAK	28	B6
RIVERSIDE DR	70	F3
RIVERSIDE PATH	31	D5
RIVERTON RISE	73	B5
RIVERTREE DR	71	B6
RIVIERA DR	29	D2
ROADRUNNER AVE	78	F2
ROADRUNNER AVE	79	A2

	Page	Grid
ROADRUNNER LN	19	C3
ROADRUNNER SPUR	19	C4
ROADRUNNER WAY	54	B7
ROADSIDE DR	31	B4
ROAN ST	78	A1
ROARING FALLS	69	E5
ROARING FORK	63	C1
ROARK DR	59	B6
ROBERT DERRICK	83	E8
ROBERT LEE LN	59	C2
ROBERT STEVENS	83	D8
ROBIN CV	82	A6
ROBIN DALE DR	48	E6
ROBIN GATE	82	B4
ROBIN LN	69	A3
ROBIN NEST	31	A4
ROBIN OAKS	82	B4
ROBIN WAY	82	B4
ROBIN WILLOW	63	B6
ROBINHOOD DR	29	C3
ROBINHOOD LN	59	D7
ROBINS WAY	48	C1
ROBISON WAY	41	F8
ROBUSTO	42	A5
ROCK BLF	81	E6
ROCK CANYON	63	F2
ROCK CANYON	64	A2
ROCK CASTLE	30	E7
ROCK DOVE LN	80	C8
ROCK DOVE RD	63	B7
ROCK FORREST	48	D3
ROCK GROVE	69	A2
ROCK HILL TRL	57	C6
ROCK HILL VW	83	A6
ROCK NETTLE	80	A2
ROCK OAK CIR	48	D5
ROCK PTARMIGAN	78	E4
ROCK ROSE	58	A7
ROCK RUN	66	E8
ROCK SHELTER	63	A7
ROCK SPRINGS DR	78	F1
ROCK ST	59	E8
ROCK ST	70	D1
ROCK TRAIL PLACE	10	A4
ROCKINGSHIRE CT	16	F2
ROCKLAND DR	45	F4
ROCKMOOR	30	F7
ROCKPORT	28	E3
ROCKWALL PASS	76	D7
ROCKWALL PKWY	67	C5
ROCKWOOD DR	30	F7
ROCKWOOD DR	83	B5
ROCKY	35	B1
ROCKY CREEK DR	18	D6
ROCKY CRK	81	C5
ROCKY LN	15	D3
ROCKY PLAINS	63	A7
ROCKY POINT DR	16	B6
ROCKY RANCH RD	11	D8
ROCKY RDG	8	D8
ROCKY RIDGE DR	78	F1
ROCKY RIDGE LOOP	11	C8
ROCKY RIDGE LOOP	18	D1
ROCKY RIM	66	C5
ROCKY RIVER	31	B4
ROCKY TOP RANCH RD	31	E8
ROCKY TOP RANCH RD	44	D1
RODALYN DR	36	B4
RODEO DR	39	C3
RODNEY LN	11	D8
RODRIGUEZ CT	70	F7
RODRIGUEZ RANCH	38	B6
ROE	55	D1
ROESSLER WAY	51	E4
ROGERS RD	39	A2
ROGUES HOLW	62	F6
ROLAND RUN DR	51	E3
ROLLING ACRES TRL	48	C3
ROLLING BROOK LN	83	E4
ROLLING CRK	25	F7
ROLLING CRK	26	B6
ROLLING FIELD	60	B6
ROLLING FORK DR	79	C5
ROLLING HILLS	78	E5
ROLLING HILLS DR	29	A8
ROLLING OAKS DR	46	A7
ROLLING PATH	70	D8
ROLLING RAPIDS DR	59	F6
ROLLING RDG	61	F4
ROLLING RIVER VW	25	D7
ROLLING VALLEY DR	70	C8
ROLLING VALLEY DR	78	D1
ROLLING VW	19	D3
ROMAN SHADE	63	B7
RON RD	77	F3
RON RD	78	A4
RONAN	81	F8
RONDA CT	29	C6
ROOSEVELT ST	70	D6
ROOST RD	60	C6
ROOSTER RUN	83	C8
ROQUEFORT ST	79	B4
ROSA PARKS DR	70	F7
ROSALIE DR	71	C5
ROSANNA RDG	82	E8
ROSARIO LN	57	F8
ROSE DR	83	E1
ROSE LN	19	F8
ROSE LN	20	A8
ROSE LN	30	F1
ROSE LN	31	A1
ROSE LN	76	B3
ROSE PARAKEET	78	C3
ROSE RALLY WAY	82	A5
ROSE SHARON DR	83	B8
ROSEBEN CIR	48	C5
ROSEBUD VISTA	82	A5
ROSEDALE AVE	70	A7
ROSEFINCH	78	D4
ROSEGATE DR	83	F7
ROSELAWN CIR	70	C8
ROSEMAN BRIDGE	83	B7
ROSEMARY DR	70	B3
ROSEMARY LOOP	79	C8
ROSEMARY RIDGE DR	51	D1
ROSEMELLOW ST	69	E1
ROSENBERRY	52	C1
ROSENHOLZ ST	70	A8
ROSESPUR PARK	82	B6
ROSEWELL PLACE	83	B7
ROSEWOOD AVE	70	A7
ROSEWOOD CT	16	F4
ROSEWOOD CV	83	F7
ROSEWOOD DR	16	F4
ROSEWOOD DR	17	A4
ROSEWOOD TERRACE	59	C8
ROSINWEED DR	9	F8
ROSINWEED DR	16	F1
ROSLIN FOREST	81	F7
ROSS'S RDG	18	D1
ROSS OAK	81	C4
ROSS RD	31	C6
ROSY FINCH	81	C8
ROTHE LOOP	70	B4
ROTHERMAN	18	F4
ROTHERMAN	19	A4
ROTHSCHILD	42	C8
ROTHSCHILD	56	C1
ROUND CRK	83	A7
ROUND REINS	83	F4
ROUND TABLE	70	E8
ROUSEY DR	30	F2
ROWAN WAY	78	B1
ROWLING ST	78	F6
ROXBURG WAY	63	A5
ROXIE LN	62	A4
ROYAL AVE	70	E8
ROYAL CREST	69	F4
ROYAL CREST	70	A4
ROYAL EAGLE DR	19	F5
ROYAL GATE	33	D6
ROYAL HORSE	82	A5
ROYAL OAK DR	28	E3
ROYAL PALM AVE	83	E5
ROYAL PT	28	A2
ROYAL TROON DR	83	F6
ROYAL TROON LN	29	E6
ROYAL VALANCE	48	E6
ROYAL VISTA DR	81	B3
ROYALWOOD DR	58	A8
ROYALWOOD DR	69	A1
ROYCE RANCH RD	82	F7
RR 12	22	D3
RR 32	6	A5
RR 32	21	E2
RR 32	22	A1
RUBEN DR	71	F6
RUBY CANYON	63	F1
RUBY CRK	73	A6
RUDDY DUCK	70	B8
RUDDY DUCK	78	B1
RUEBEN RD	78	D1
RUECKLE RD	69	F8
RUECKLE RD	77	F1
RUECKLE RD	78	A1
RUELLIA LN	71	D3
RUFFLED GROUSE	81	C8
RUGER PATH	79	A2
RUIDOSO CHASE	82	B5
RUIDOSO RALLY	82	A5
RUN CRK	41	F7
RUNAWAY CROWN	82	A5
RUNNING BROOK	83	F4
RUNNING DEER DR	54	A7
RUNNING FAWN	63	F7
RUNNING FAWN	64	A7
RUNNING HOLW	82	B4
RUNNING RIVER	71	C6
RUNNING SPGS	63	F6
RUNNING SPGS	64	B5
RUSCH LN	77	B3
RUSH CRK	41	A3
RUSHING WATERS ST	63	A6
RUSK ST	70	F4
RUSSELL LN	80	A5
RUSSIAN SAGE	79	F3
RUST	16	A8
RUST	26	F5
RUST	27	B3
RUSTED COPPER	53	B8
RUSTIC ACRES	82	F8
RUSTIC BROOK	63	E5
RUSTIC CACTUS	63	A5
RUSTIC LIGHT	63	A5
RUSTIC OAK DR	63	F6
RUSTIC OAK DR	64	A6
RUSTIC OAK LN	25	C7
RUSTIC WILLOW	82	F6
RUSTLE PKWY	53	F3
RUSTLER	29	D5
RUSTLING RDG	54	D4
RUSTY GATE WAY	78	F4
RUSTY LN	35	A4
RUSTY ROOST	63	C1
RUSTY SPUR	43	B8
RUTH ST	70	E4
RUTHERFORD	11	F8
RUTHERFORD	18	F1
RYAN RAY	54	D6
RYDER RD	61	B5

-- S --

	Page	Grid
S ACADEMY AVE	70	D5
S ANN ST	80	A3
S BRASSTOWN	6	A3
S BUSINESS 35	70	C6
S CASTELL AVE	70	E5
S CENTRAL AVE	70	E3
S CHESTNUT AVE	70	C6
S CIBOLO HOLLOW	48	B3
S CONTOUR DR	15	D1
S CORA ST	80	A4
S CRANES MILL RD	41	F5
S CRANES MILL RD	42	A8
S CRANES MILL RD	56	B1
S EAST AVE	70	E3
S GILBERT AVE	70	D4
S GLEAMING TRL	78	B1
S GRANT AVE	70	E3
S GRAPE AVE	70	B7
S GUENTHER AVE	70	D5
S HACKBERRY AVE	70	B6
S HICKORY AVE	70	C6
S HIDALGO AVE	70	A7
S HOUSTON AVE	70	E3
S KOWALD LN	71	C3
S KRUEGER AVE	70	A7
S LIBERTY AVE	70	D3
S LIVE OAK AVE	70	B6
S LONE STAR AVE	70	A7
S MARKET AVE	70	D4
S MESQUITE AVE	70	C7
S MIDDLE LN	29	B4
S OLD BASTROP HWY	47	F7
S PARK RD	12	C2
S PEACE AVE	70	F3
S PEACH AVE	70	B7
S PLUM AVE	70	B7
S SANTA CLARA AVE	70	C5
S SEGUIN AVE	70	F6
S SEGUIN AVE ACCESS RD	70	F6
S SOLMS RD	77	E3
S SYCAMORE AVE	70	C6
S UNION AVE	70	E4
S US 281	8	C4
S VERAMENDI AVE	70	E3
S WALNUT AVE	70	D7
S WALNUT AVE	78	F3
S WASHINGTON AVE	70	E4
S WATER LN	69	F7
S WATER LN	70	A8
S WATER LN	78	A1
S WEST END AVE	70	A7
S WILLOW WAY	83	D3
SABELLA	16	E2
SABLE CIR	70	E7
SACATON DR	60	C5
SACHTLEBEN RD	13	C2
SACRED	81	A7
SADDLE DR	16	C5
SADDLE PASS	48	F8
SADDLE RDG	39	D3
SADDLE RUN	82	A5
SADDLE SIDE	48	F8
SADDLE SONG	48	F8

	Page	Grid
SADDLE STAR	48	F8
SADDLE TAN	48	F8
SADDLEBACK CIR	48	F7
SADDLEBACK RUN	72	B8
SADDLEBACK RUN	80	B1
SADDLEHORN	16	D5
SADDLERIDGE CT	52	F7
SADDLERIDGE DR	22	C1
SADDLERIDGE DR	52	F6
SADDLESTRING	29	A7
SADDLETREE DR	70	B2
SADIE LARK LN	78	D3
SAENGERHALLE RD	71	F6
SAENGERHALLE RD	72	A5
SAFARI DR	77	B4
SAFFRON AVE	58	F8
SAGA ST	17	E7
SAGE OAKS TRL	36	C4
SAGE RD	29	E7
SAGEBROOK DR	71	B2
SAGEBRUSH DR	29	D5
SAGO PALM	64	B8
SAHM PASS	76	B5
SAHMS BRANCH	56	A1
SAIGA DR	79	A3
SAILCLOTH PEAK	64	B8
SALADO DR	71	C4
SALITE ST	78	A2
SALT CREEK CIR	15	C4
SALT LICK DR	43	A8
SALT LICK DR	57	A1
SALTBUSH ST	60	C5
SALTGRASS	81	A5
SALTLICK WAY	83	F4
SALZACH DR	60	D4
SAMANTHA DR	83	B7
SAMUELS AVE	70	E5
SAN AUGUSTINE BLVD	77	E3
SAN FELIPE	29	A5
SAN FERNANDO LN	57	E7
SAN GABRIEL	57	E8
SAN IGNACIO	57	E7
SAN JACINTO DR	78	F1
SAN JOSE DR	6	E6
SAN JOSE WAY	17	B8
SAN JOSE WAY	28	B1
SAN JUAN	30	B7
SAN LUIS	57	F8
SAN MARCOS TRL	41	F4
SAN MARCOS TRL	42	A6
SAN MARTIN LN	80	F8
SAN MATEO	57	F8
SAN MIGUEL	57	F7
SAN PATRICIO BLVD	77	E2
SAN PEDRO	57	E7
SAN RAPHAEL	57	F8
SAN SABA	78	F1
SAN SABA	79	A1
SAN SABASTIAN	16	E1
SAN SALVADORE	29	B3
SANCHEZ TRL	69	F6
SANCHEZ TRL	70	A6
SAND BAR	29	A7
SAND CHERRY	79	F3
SAND TRAIL ST	71	E5
SANDALWOOD DR	70	F3
SANDERLING WAY	60	E6
SANDHILL CRANE	70	B8
SANDHILL CRANE	78	B1
SANDPIPER DR	60	B8
SANDPIPER LN	80	C8
SANDSTONE WAY	60	D6
SANDY CREEK DR	71	D3
SANDY HILL	37	E6
SANDY OAKS DR	48	C1
SANDY RIDGE CIR	83	E7
SANGER AVE	70	F5
SANTA ANITA	63	E8
SANTA CATALINA	57	E7
SANTA CRUZ	57	E7
SANTA FE TRL	15	D3
SANTA MARIA CT	29	A5
SANTA ROSA CT	29	B6
SANTIAGO DR	70	F6
SANTOLINA	64	B7
SANTOLINA ST	71	D2
SAPLING SPG	56	E2
SAPPHIRE	71	D6
SARAH	28	E8
SARATOGA KNOLL	82	A5
SARATOGA LN	48	F6
SARATOGA PLACE	83	B6
SARDINIA	42	C6
SASSAFRAS	64	B7
SATCHEL TRL	61	B5
SATTERFIELD RD	71	E8
SATTLER RD	14	E2
SATTLER RD	31	D7
SAUDER DR	80	A3
SAUDER FARMS RD	80	A3
SAUNTER LN	53	D3
SAUR LEGACY DR	49	A6
SAUR LN	71	F4
SAUR LN	72	B5
SAUR RD	55	B6
SAUSALITO FERN	64	A8
SAUVIGNON CRK	78	D8
SAVAGE ST	79	A3
SAVANNA	51	C3
SAVANNAH DR	82	F7
SAVANNAH DR	83	B6
SAVANNAH HILL CIR	78	E3
SAVANNAH JON BLVD	48	B1
SAWGRASS	39	D5
SAWGRASS RDG	63	C8
SAWMILL LN	78	B1
SAWTOOTH OAK DR	80	E8
SAXET TRL	15	A8
SCARBOUROUGH	31	B5
SCARE CROW	71	D4
SCARLET CT	29	B3
SCARLET OAK CRK	80	D7
SCARLET RIDGE DR	35	F5
SCARLET ROSE	83	A6
SCARLET TANGER	70	B8
SCARLETT RIDGE DR	51	A1
SCARTEEN	48	C3
SCENIC BLUFFS DR	35	B3
SCENIC CANYON	43	C8
SCENIC DR	29	C3
SCENIC DR	76	C8
SCENIC HILLS DR	29	B8
SCENIC LINKS	76	C8
SCENIC LULLABY	39	A5
SCENIC MEADOW	70	F8
SCENIC OAK DR	53	F6
SCENIC RUN	28	F6
SCENIC SONG DR	39	A6
SCENIC TERRACE DR	19	B4
SCENIC VIEW DR	8	A2
SCENIC VIEW DR	19	E3
SCHAEFER	50	C4
SCHAEFERKOETER	15	D1
SCHERTZ PKWY	82	F4
SCHERTZ PKWY	83	B6
SCHIRMER PLACE	58	B8
SCHLAMP BAY	19	F8
SCHLATHER LN	53	B4
SCHLEY DR	80	C8
SCHMIDT AVE	70	B8
SCHMUCKS RD	77	C5
SCHNEIDER LN	75	A7
SCHOENTHAL RD	67	C6
SCHOENTHAL RD	74	E5
SCHOENTHAL RD	75	A1
SCHOFIELD WAY	54	B8
SCHOGGIN LN	29	A8
SCHOLL RD	30	D7
SCHOLZ RD	51	B6
SCHOOL AVE	70	A7
SCHOOL HOUSE	45	E2
SCHUETZ DR	75	F1
SCHUETZ DR	76	A1
SCHULSTRASSE	70	B5
SCHUM ZIPP LN	79	A4
SCHUMACHER DR	71	D8
SCHUMANNS BEACH RD	79	D2
SCHWAB RD	76	E5
SCHWARZLOSE RD	61	F7
SCHWARZLOSE RD	62	A6
SCHWARZLOSE RD	72	F2
SCINTILLA	48	F8
SCISSORTAIL	31	A3
SCORDATO DR	81	F5
SCOTCH PASS	78	D8
SCOTCH ROSE LN	83	E7
SCOTS ELM	76	F6
SCOTT ALAN DR	64	C6
SCOTT WAY	28	F6
SCOTTSDALE RD	61	A5
SCOUT CREEK CT	20	B2
SCOUT LN	8	F7
SCOUT LN	9	A7
SCOUT PT	66	A8
SEA BREEZE	71	C8
SEABISCUIT DR	48	B8
SEAN ST	78	F2
SEASCAPE LN	70	A8
SEASCAPE LN	78	A1
SEAY LN	55	F3
SEAY LN	56	A2
SEBASTIAN	53	A7
SEBBY DR	30	E2
SECLUDED HOLW	29	D4
SECOND FORK	55	A4
SECOND ST	70	A7
SECOND ST	82	C2
SECRET CV	74	C8
SECRET WAY	17	F4
SECRETARIAT DR	83	F1
SEEKAT DR	41	F8
SEEKAT DR	55	F1
SEEKAT DR	56	A1
SEELE ALLEY	70	E5
SEELE ST	70	E5
SEGOVIA CIR	78	E1
SEHACO ST	70	E5
SEIBEL RDG	82	E8
SEIBEL WAY	82	E8
SEIDEL ST	70	A6
SEIS GRANDE PLACE	57	D2
SELMA PKWY	82	E7
SEMINOLE DR	71	C4
SEMINOLE OAKS	73	A5
SEMINOLE PASS	82	D1
SEMINOLE WIND	63	F7
SENDERA	63	A6
SENDERA HILLS DR	30	C7
SENDERA VALLEY DR	30	C7
SENDERA WAY	29	A4
SENDERO PT	48	D2
SENDERO WOODS	48	E2
SENISA WAY	9	F5
SENNA HILLS DR	74	D5
SENNEN CV	76	D8
SENORA RDG	28	B2
SENTINEL PEAK	13	B8
SENTINEL PEAK	20	B1
SENTRY GARDEN ST	71	E5
SENTRY PT	20	B2
SENTRY PT	81	C6
SENTRY VALLEY ST	71	E5
SEPPENFIELD	63	B2
SEQUOIA TRL	18	F5
SEQUOIA TRL	19	A5
SERAPE CT	16	C7
SERAPE RD	16	C7
SERAPIO LN	63	C1
SERENE CV	16	B7
SERENE HILLS	78	A2
SERENE MEADOW	70	F8
SERENE PARK DR	27	C1
SERENE SPGS	16	B8
SERENE ST	17	E6
SERENE WATERS	16	B8
SERENE WOODS CIR	30	D2
SERENITY	20	B4
SERENITY PASS	16	B8
SERENITY PASS	27	C1
SERI CV	82	E8
SERNA DR	71	D8
SERVICE RD	82	B8
SESOS DR	79	A4
SESTRA	53	A7
SETH RAYNOR PLACE	79	F7
SETTERFELD CIR	49	A6
SETTING SUN DR	53	E5
SETTLEMENT WAY	59	E7
SETTLERS CROSSING	78	E3
SETTLERS CV	44	D3
SETTLERS INN	59	D8
SEVILLE DR	70	F5
SEVILLE DR	71	A6
SEWELL RD	51	A8
SHACKELFORD	76	E7
SHADE RANCH RD	14	F3
SHADE RANCH RD	15	A3
SHADOW CIR	70	E7
SHADOW GLEN	40	B4
SHADOW LN	67	F2
SHADOW MOUNTAIN DR	38	E6
SHADOW MT DR	83	F6
SHADOW RDG	39	D7
SHADOW ROCK	71	F8
SHADOW ROCK	72	A8
SHADOWROCK	63	C1
SHADY BROOK	77	D4
SHADY BROOK	83	E5
SHADY COVE LN	25	D6
SHADY ELM DR	57	C1
SHADY GROVE	39	E8
SHADY GROVE	80	C1
SHADY HOLW	33	A8
SHADY HOLW	45	F1
SHADY HOLW	46	C2
SHADY LN	83	A5
SHADY OAK LN	29	A3
SHADY OAK LN	83	C4
SHADY RIDGE DR	28	E3
SHADYVIEW DR	29	A3
SHAILENE DR	63	A2
SHALE CV	60	D6
SHALE LN	69	D4
SHALLOW SPRINGS DR	16	B6
SHANE LN	35	A3
SHANGRILA LN	80	B6
SHANNON CIR	71	A2

	Page	Grid
SHANNON LEE	33	B7
SHARON DR	6	D6
SHARP HILL	82	F7
SHARP SPRINGS RD	51	C2
SHARPS DR	36	B1
SHARPSTONE	54	A6
SHATTERHAND BLVD	51	C8
SHAW TREE	61	A4
SHAWANEE PARK	77	E4
SHAWANEE PASS	63	B3
SHAWNEE WAY	64	A7
SHAYLA LN	29	E7
SHEARER RD	54	F2
SHEARER RD	55	A4
SHELLMONT CT	63	C5
SHELLY BRIDGE PT	37	B8
SHELLY BRIDGE PT	51	B1
SHELLY DR	19	D5
SHELLYHOLM	20	B4
SHENANDOAH DR	78	D1
SHEPHERD HILL DR	30	D8
SHEPHERD PATH	71	D3
SHEPHERDS RANCH	37	F8
SHEPHERDS RANCH	38	A8
SHEPHERDS RANCH	51	E1
SHERIDAN DR	28	F8
SHERIDAN DR	29	A8
SHERIDAN DR	42	A1
SHERIDAN PARK	78	F1
SHERMAN DR	83	B6
SHERMAN SQ	76	E7
SHERRI LEA	54	C7
SHERWIN DR	76	B8
SHERWOOD DR	29	D3
SHIELD DR	70	E8
SHIMMERING SHORE CT	17	F5
SHINER CIR	78	D1
SHINING ELK	74	C6
SHINNECOCK TRL	63	B8
SHIRAZ CV	81	A4
SHIRE LN	8	F7
SHIRE MEADOWS	71	D2
SHIRLEY HTS	63	C6
SHOAL CRK	77	E3
SHOOTING STAR	45	F6
SHOOTING STAR	46	A6
SHORE LARK	78	D5
SHOREHAM	63	C6
SHORES POINT DR	29	A2
SHORT CIRCUIT	38	D8
SHORT HILL	53	A2
SHORT HORN DR	81	A8
SHORT LOOP RD	79	E6
SHORTCUT PASS	41	B2
SHORTY CT	79	E6
SHOSHONI RISE	63	F7
SHOSHONI RISE	64	A7
SHOWDOWN PATH	82	C4
SHRIKE LN	78	B1
SHRUBLAND DR	53	F2
SHRUBLAND DR	54	A2
SICILY ISLE	82	D8
SIDE SADDLE RD	53	B5
SIENNA	42	B7
SIERRA BLANCA	30	D7
SIERRA CANYON	63	F1
SIERRA CHICAS LN	80	F8
SIERRA COPPER	53	A8
SIERRA DR	56	A8
SIERRA DR	67	A2
SIERRA DR	69	F4
SIERRA HOLW	63	E5
SIERRA MADRE	29	B6
SIERRA PEAK	63	E5
SIERRA RDG	32	C5
SIERRA VISTA DR	52	D4
SIERRA WAY	29	B5
SIGEL AVE	69	B1
SILENT COUNTRY	83	F7
SILENT DUSK CT	53	D3
SILENT FOX	63	D1
SILO ST	83	C8
SILO TURN	78	F4
SILVER BUCKLE	82	F7
SILVER BUCKLE	83	A6
SILVER CRK	80	C1
SILVER FOX	81	C5
SILVER HILLS DR	49	D1
SILVER MAPLE	80	A1
SILVER MEADOW	27	C7
SILVER OAK	83	D4
SILVER RIVER	82	F7
SILVER ROSE	81	F5
SILVER ROSE	82	A6
SILVER RUN	71	F7
SILVER SPUR DR	71	C2
SILVER SPUR TRL	48	E5
SILVER STAR LN	72	F8
SILVER WING	83	F7
SILVERADO	46	C2
SILVERADO SPUR	53	B5
SILVERADO WAY	63	A5
SILVERBERRY DR	58	E8
SILVERBRUSH	78	C5
SILVERLEAF CT	26	B8
SILVERTON CT	63	E5
SILVERTON DR	83	B4
SILVERTON WIND	63	E6
SILVERTREE BLVD	83	E8
SILVERWINGS	15	C4
SIMMONS CREEK CV	15	C4
SIMMONS HOLLOW DR	15	C4
SIMON AVE	70	E5
SIMON CREST	30	E3
SIMON RDG	30	E2
SINCLAIR DR	80	B1
SINGING CRK	39	A5
SINGING HILLS DR	29	C2
SINGING OAKS	39	B6
SINGLE PEAK	63	F4
SINGLE PEAK	64	A4
SINGLE TREE CT	29	B5
SIOUX SPGS	63	F8
SIR ARTHUR WAY	28	F6
SIR ARTHUR WAY	29	A6
SIR BARTON BAY	83	F1
SIR GALAHAD	28	F6
SIR GALAHAD	29	A6
SIR WINSTON DR	28	F7
SIR WINSTON DR	29	A6
SIRONA WAY	17	E3
SITTING BULL TRL	19	E5
SIXTREE DR	78	A2
SKI PLEX DR	62	F6
SKI SHORES	29	C3
SKIPTON PARK	37	A6
SKY BLUE RDG	48	C4
SKY COUNTRY	81	B6
SKY COUNTRY DR	60	D2
SKY CV	66	F8
SKY CV	67	A7
SKY HARBOR	83	F7
SKY LOOP	66	A8
SKY VISTA	66	B4
SKYCLIFF DR	79	C4
SKYCREST CIR	79	C4
SKYFOREST DR	79	C4
SKYLARK DR	29	D5
SKYLARK ST	79	C4
SKYLINE DR	30	E7
SKYLINE DR	31	B7
SKYLINE HILLS	29	E2
SKYRIDGE CIR	79	C4
SKYRIDGE CV	63	E5
SKYRIDGE LOOP	15	F4
SKYTRAIL DR	79	C4
SKYVIEW AVE	71	B4
SLATE CRK	48	A7
SLATE CV	60	E6
SLEEPY HOLLOW LN	59	F8
SLEEPY HOLW	8	E8
SLEEPY HOLW	15	E1
SLEEPY RIVER	78	A2
SLENDERLEAF	78	D5
SLIGHT ST	78	A2
SLIPROCK DR	28	E4
SLOCUM DR	28	F3
SLOE WAY	58	F8
SLUMBER FALLS	56	A2
SLUMBERWOOD	48	E8
SMALL CRK	63	C2
SMALL TOWN DR	78	D1
SMITH HOLLOW CT	19	E3
SMITH RANCH RD	74	F1
SMITH RANCH RD	75	A1
SMITHSON HILLS	64	C3
SMITHSON RDG	64	C3
SMITHSON VALLEY RD	40	D7
SMITHSON VALLEY RD	53	F5
SMITHSON VALLEY RD	54	B2
SMITHSON VALLEY RD	63	F6
SMITHSON VALLEY RD	64	C3
SMOKE RISE CANYON	52	D2
SMOKEHOUSE	52	D2
SMOKEY CASK	78	D8
SMOKEY CRK	83	C6
SMOKEY MOUNTAIN DR	22	B6
SMOKEY MOUNTAIN TRL	54	B8
SMOKEY PLATTE	76	D8
SMOKEY POINTE	76	D8
SMOKING RIFLE	15	D1
SMOKY LOOP RD	43	B8
SMOOTH ST	61	F5
SMOOTH WINE	83	F3
SNOW BERRY CIR	78	A1
SNOW GOOSE	70	B8
SNOW GOOSE	78	B1
SNOWBERRY DR	83	F7
SNOWY EGRET	78	B1
SOAPBERRY DR	71	F1
SOAPBERRY DR	72	A1
SOARING EAGLE DR	19	F5
SOARING EAGLE DR	20	A4
SOCRATES LN	82	D8
SOECHTING RD	61	E3
SOECHTING RD	62	A2
SOFT WIND	18	C2
SOFTWIND CIR	48	F8
SOL DEL RIO	80	B7
SOLEDAD LN	57	F8
SOLITAIRE PATH	60	E5
SOLITUDE CV	63	A8
SOLMS FOREST	56	F8
SOLMS QUARRY RD	76	E2
SOLSTICE DR	69	E2
SOMBRA HILL	83	C7
SOMERSET	29	C2
SOMERSET AVE	83	F8
SOMERVELL	76	D7
SONATA CANYON	39	A5
SONATA CT	74	D4
SONESTA LN	63	A7
SONG SPARROW	78	C4
SONGBIRD DR	29	C5
SONNYLAND	30	B8
SONOMA BLVD	82	F8
SOPHIE LN	71	D2
SOPHIE MARIE	83	D7
SOPHORA	64	B8
SOPRIS LN	63	C1
SORREL CREEK DR	19	B4
SORREL CT	12	C8
SORRELL LN	74	E6
SOTOL LN	64	C4
SOUTH ABBEY LOOP	71	A8
SOUTH ACCESS RD	30	F4
SOUTH ACCESS RD	31	B6
SOUTH BANK BLVD	71	A8
SOUTH BANK BLVD	79	A1
SOUTH CONTOUR DR	16	B6
SOUTH FIELD	23	A5
SOUTH FORK	54	F4
SOUTH SCENIC LOOP	29	B3
SOUTHEAST TERRACE	70	D6
SOUTHERN KNOLL	73	B5
SOUTHERN OAKS	73	B5
SOUTHERN WAY	83	F4
SOUTHFACE	81	E7
SOUTHLAND AVE	70	A8
SOUTHLINE DR	15	D2
SOUTHSTAR LN	72	F8
SOUTHWESTERN AVE	69	F8
SOUTHWIND DR	60	B8
SPACE CLOUD DR	60	E3
SPANGENBERG RD	10	E3
SPANISH BAY	63	C8
SPANISH BLUEBELLS	73	A4
SPANISH EARTH	81	C6
SPANISH EYES	20	F3
SPANISH MOSS DR	25	D5
SPANISH OAK	83	C4
SPANISH OAK DR	28	E3
SPANISH OAK DR	74	A4
SPANISH OAK ESPLANADE	29	F6
SPANISH TRL	46	C6
SPARKMAN DR	49	D1
SPARROW	79	A3
SPARROW RDG	63	E5
SPARROW SONG	63	B7
SPARROW VW	60	E6
SPARTAN TERRACE	82	D8
SPECHT'S CROSSING	25	D3
SPECHT RD	51	D8
SPECHTS RANCH	56	A1
SPECIE CRK	63	C2
SPECTRUM DR	80	C1
SPENCEBROOK	60	D7
SPICE OAK LN	83	F7
SPICE SPG	63	C7
SPICE WOOD RD	11	E7
SPICEWOOD	83	E8
SPIKE BUCK RUN	28	E5
SPIRAGLIO	42	B5
SPIRAL CANYON	63	E5
SPIRE LN	46	D8
SPIREA	64	B8
SPIRIT BROOK	82	C4
SPIRIT CIR	17	F4
SPIRITUAL PASS	17	E7
SPITZ KEGEL VIEW DR	30	E2
SPLASHING ROCK	63	A7
SPLIT MOUNTAIN	40	F3
SPLIT MOUNTAIN	41	A2
SPLIT OAK	76	F6
SPLIT RIDGE DR	10	A5
SPLIT ROCK CIR	52	F5
SPLIT ROCK RD	71	D4

	Page	Grid
SPOTTED DEER DR	54	A6
SPOTTED JAGUAR	41	F8
SPOTTED OWL	70	B8
SPOTTED OWL	78	B1
SPOTTERS RDG	81	C7
SPREADING OAK DR	53	E6
SPRECKEN ISLE	31	A1
SPREE TRL	78	D4
SPRING ARROW	81	A6
SPRING ASH	81	A6
SPRING BIRD	81	A6
SPRING BLF	81	B6
SPRING BOW	81	A6
SPRING BRANCH RD	25	C4
SPRING BRANCH RD	26	B2
SPRING BRANCH RD	38	B4
SPRING BROOK	83	E4
SPRING BUCK	81	A6
SPRING CABIN	81	A7
SPRING CLUSTER	81	B6
SPRING COPPER	52	F7
SPRING COPPER	53	A8
SPRING CORAL	81	A6
SPRING CORNER	81	A6
SPRING COUNTRY	81	B7
SPRING CRK	15	E1
SPRING CRK	81	B7
SPRING CROSSING	81	A6
SPRING CROWN	81	A6
SPRING CV	81	A6
SPRING DAY	81	A6
SPRING DEW	81	A7
SPRING DOVE	81	B7
SPRING DR	15	D1
SPRING FALLS	81	A6
SPRING FARM	81	A7
SPRING FAWN	81	B7
SPRING FAWN	83	F6
SPRING FIRE	81	A7
SPRING GATE	81	B6
SPRING GLEN	81	A6
SPRING GREEN	81	A7
SPRING HARBOR	81	A6
SPRING HILLS DR	69	F5
SPRING HOLW	59	F4
SPRING HOLW	60	A3
SPRING HT	81	A7
SPRING LAND	81	A7
SPRING MEADOW	70	E7
SPRING MEADOW LN	83	B8
SPRING MIST	81	A7
SPRING MOON	81	A7
SPRING MOUNTAIN DR	31	C3
SPRING NIGHT	81	A7
SPRING PEBBLE	81	A6
SPRING QUAIL	81	A7
SPRING RANCH	81	A6
SPRING RDG	28	F4
SPRING ROBIN	81	A6
SPRING ROCK	81	A7
SPRING ROW ST	60	B5
SPRING SHOWER	81	B7
SPRING SKY	81	B6
SPRING SMOKE	81	A6
SPRING SPUR	81	A7
SPRING SQ	81	A6
SPRING ST	16	C4
SPRING STAR	81	B7
SPRING STONE	81	A7
SPRING SUMMIT	81	A6
SPRING SUNSHINE	81	A7
SPRING VALLEY	81	B6
SPRING VIEW DR	31	C2
SPRING VILLAGE	81	B6
SPRING WALK	81	A6
SPRING WATCH	81	A7
SPRING WILLOW	83	D3
SPRINGFIELD DR	15	B7
SPRINGS CIR	16	C4
SPRINGS HILL CIR	80	C7
SPRINGS NURSERY	70	B5
SPRINGSIDE TRL	16	C3
SPRINGTREE BEND	83	E4
SPRINGTREE BLF	83	E4
SPRINGTREE CIR	83	E3
SPRINGTREE CLIFF	83	E4
SPRINGTREE CV	83	E4
SPRINGTREE FIELD	83	E4
SPRINGTREE GATE	83	E4
SPRINGTREE GROVE	83	E4
SPRINGTREE HOLW	83	E4
SPRINGTREE LN	83	E4
SPRINGTREE PKWY	83	E4
SPRINGTREE RUN	83	E4
SPRINGTREE SHADOW	83	E4
SPRINGTREE TRL	83	E3
SPRINGTREE WAY	83	E4
SPRINGWATER	29	D6
SPRINGWOOD DR	38	C1

	Page	Grid
SPROUTED ROCK	63	A7
SPRUCE CV	81	A5
SPRUCE LEAF	81	A5
SPRUCE LN	11	E6
SPUR ST	70	B7
SPYGLASS DR	60	B8
SQUARE GATE	48	B8
SQUIRE CIR	70	E8
SQUIRES ROW	28	F6
ST ANDREWS	76	C7
ST ANDREWS WAY	39	B8
ST ANDREWS WAY	53	B1
ST ANNE CT	17	E3
ST MARY ST	70	F5
ST THOMAS DR	31	A5
STACIE ANN DR	8	E8
STACY LN	79	B3
STADTBACH ST	70	B5
STAGECOACH DR	29	E2
STAGECOACH PASS DR	6	D8
STAGECOACH PASS DR	10	D1
STAGECOACH TRL	8	D8
STAGECOACH TRL	15	D1
STAGECOACH WAY	27	F7
STAGECOACH WAY	28	A6
STAGHORN GATE	81	E7
STAHL LN	39	C8
STAHL LN	53	C3
STAHL RD	81	C5
STAHLMAN WAY	42	E7
STALLION ESTATES DR	8	F7
STALLION LN	52	D3
STALLION PASS	83	C8
STALLION RANCH	82	A5
STALLION SPRINGS DR	12	C6
STAMPEDE PASS	15	E4
STAMPEDE RANCH	82	F7
STAMS CIR	74	F6
STAR ANISE WAY	53	C2
STAR CIR	74	A1
STAR GAZER RD	53	A3
STAR GRASS	17	E2
STAR LIGHT LN	83	C7
STAR RDG	17	D4
STAR SPANGLED ST	11	D1
STARBRIGHT DR	60	D3
STARCREST DR	70	A3
STARDUST DR	29	D5
STARFIRE	29	C1
STARFLOWER	61	A8
STARGAZER	78	B2
STARGAZER PASS	63	C7
STARKEY	44	D3
STARLIGHT CT	63	E5
STARLIGHT DR	53	E5
STARLING CRK	60	E5
STARLING HILL	63	B7
STARLING PASS	17	D5
STARLIT POND	63	A5
STARRY NIGHT	15	D2
STARRY SKY	43	C7
STARS AND STRIPES	11	C3
STARTECH LN	79	C2
STARTZ RD	29	C8
STARTZ RD	42	B1
STARWOOD ST	76	F5
State Hwy 46	36	D3
State Hwy 46	37	C5
State Hwy 46	38	C7
State Hwy 46	39	D7
State Hwy 46	40	D5
State Hwy 46	41	A7
State Hwy 46	55	D2
State Hwy 46	56	D2
State Hwy 46	57	C6
State Hwy 46	58	A8
State Hwy 46	69	C2
State Hwy 46	71	D6
State Hwy 46	79	F1
State Hwy 46	80	C5
STATION RD	83	D2
STEALTH DR	39	A4
STEAMBOAT	29	A7
STEEL SPUR	77	D8
STEEPLE RUN	46	C4
STEEPLEBROOK	26	D7
STEEPLEBROOK DR	33	F1
STEEPLEBROOK DR	34	A1
STEEPLEBUSH	61	A8
STEEPLEBUSH	72	B1
STEEPLECHASE	46	A2
STEERHEAD TRL	58	D8
STEGER LN	31	B5
STEIN CT	70	D4
STEINIG LINK	67	A5
STEINSTALL CT	67	C7
STENEN DR	31	D2
STEPHANIE AVE	58	E8
STEPHANIE WAY	49	A4

	Page	Grid
STEPHENS PLACE	71	D2
STEPPING STONE	71	D2
STERLING CIR	78	F1
STERLING ST	53	B3
STERLING VW	76	D7
STERLING WAY	83	F1
STETSON	61	F6
STETSON PASS	61	F6
STEUBING CIR	67	C4
STEVENS RANCH RD	28	E4
STEVENS SUMMIT	79	A3
STEVENSON GATE	48	A8
STILL BROOK LN	83	F4
STILL RDG	39	A8
STILLWATER CANYON	63	F2
STIRRUP DR	38	F6
STIRRUP DR	39	A6
STOCKMAN CIR	38	F6
STOEGER DR	79	A2
STOEPLER RANCH	21	D7
STOKESAY PARK	37	A6
STOLTE RD	60	F5
STOLTE RD	61	A5
STONE ARCH	71	D5
STONE BLF	71	D5
STONE BRANCH	71	D5
STONE CANYON	33	A8
STONE CANYON	63	B7
STONE CROSSING	69	D4
STONE CT	71	D5
STONE CYN	12	F1
STONE GARDEN	71	E5
STONE GATE DR	71	D5
STONE GULLY	56	F1
STONE HOLW	71	D6
STONE HOUSE	42	A8
STONE MOUNTAIN TRL	22	D4
STONE PARK	71	D5
STONE PATH	71	D5
STONE PT	71	D5
STONE TERRACE	48	D2
STONE TRL	71	D6
STONE VALLEY	69	E5
STONE WAY	71	D5
STONEBROOK RDG	45	E4
STONECHAT	78	E4
STONECREST CIR	59	C1
STONECREST PATH	78	E1
STONEHAVEN	78	E1
STONELEIGH DR	80	B1
STONEWALL ST	70	C6
STONEY BEND	66	A3
STONEY BROOK	38	E6
STONEY CREEK CV	40	F7
STONEY CREEK CV	41	A7
STONEY CREEK DR	40	E7
STONEY CREEK DR	41	A7
STONEY RIDGE RD	53	F2
STONEY RIDGE RD	54	A2
STONEYRIDGE DR	18	B5
STORK CIR	17	E5
STORM CIR	66	B4
STORM KING	76	D8
STORM MT RD	83	F6
STORM RDG	76	C8
STORM VW	66	A3
STORMIE KEEP	73	A6
STORMY AUTUMN	81	A5
STORMY BREEZE	81	A5
STORMY BROOK	83	D5
STORMY DAWN	81	A5
STORMY GROVE	81	A5
STORMY HILLS	81	A6
STORMY MEADOWS	81	A6
STORMY SKIES	81	A6
STORMY SUN	81	A5
STORMY SUNSET	81	A5
STORMY TRL	81	A5
STRADA CURVA	42	D7
STRADINA	42	E7
STRATEMAN LN	77	B2
STRATFORD GRACE	71	A8
STRATFORD GRACE	79	A1
STRATUS PATH	60	E4
STRAWBERRY FIELD	78	D2
STRAWCOVE	78	D3
STREAM CROSSING	83	E3
STRIMPLE ST	60	F1
SUFFOLK PASS	83	C8
SUGAR LAND DR	78	D2
SUGAR SPGS	41	A2
SUGAR TREE	51	F6
SUGARCANE	56	F3
SUMAC CIR	70	C8
SUMAC CIR	74	E6
SUMAC CV	74	D6
SUMAC LN	74	E6
SUMANTRA CLIFF	64	A8
SUMIDERO DR	69	E4

	Page	Grid
SUMMER COPPER	53	A8
SUMMER GLEN LN	45	E5
SUMMER HAVEN LN	83	E8
SUMMER HILL	46	B1
SUMMER MEADOWS	27	A8
SUMMER MEADOWS	40	B2
SUMMER MOUNTAIN DR	22	C3
SUMMER SONG CIR	48	C8
SUMMER SPG	41	C1
SUMMER SUSIE	81	D6
SUMMERS WAY	42	B3
SUMMERSET TRL	19	F4
SUMMERSET TRL	20	A4
SUMMERSIDE DR	45	E4
SUMMERSWEET	48	E8
SUMMERSWEET RD	60	B8
SUMMERSWEET RD	71	B1
SUMMERWOOD DR	70	F3
SUMMERWOOD DR	71	A2
SUMMIT BLF	19	E3
SUMMIT CIR	44	E1
SUMMIT DR	31	F8
SUMMIT DR	32	A7
SUMMIT DR	44	E1
SUMMIT DR	83	E1
SUMMIT HILL DR	83	B4
SUMMIT HTS	81	D8
SUMMIT HURST	44	F1
SUMMIT OAK DR	57	C4
SUMMIT RESORT DR	44	F1
SUMMIT RIDGE DR	31	E8
SUMMIT RIDGE DR	44	E1
SUMMIT RIDGE DR	48	E8
SUMMIT SKYWAY	42	B2
SUMMIT VW	63	E5
SUMMIT VW	83	F6
SUMNER CIR	71	B5
SUMPTER DR	48	F8
SUMTER GLADE	83	A6
SUN BAY DR	78	D3
SUN BEAM	29	C7
SUN CANYON BLVD	78	D2
SUN CHASE BLVD	78	E2
SUN CLOUD DR	60	E3
SUN COUNTRY	81	B6
SUN CREEK WAY	78	D3
SUN LEDGE WAY	78	D2
SUN LILY RD	80	D7
SUN MEADOW LN	80	D6
SUN PEBBLE WAY	78	E2
SUN RDG	81	B5
SUN RIM WAY	78	D2
SUN RIVER	23	A4
SUN RIVER	46	C1
SUN STONE PLACE	78	D3
SUN TREE	78	E2
SUN TRL	78	E2
SUN VALLEY DR	26	F8
SUN VALLEY DR	39	F3
SUN VALLEY DR	40	A6
SUNBLOSSOM CIR	78	D2
SUNBURST LN	29	E8
SUNCREST DR	46	B8
SUNCREST DR	60	B1
SUNDANCE PKWY	60	A8
SUNDANCE ST	70	D7
SUNDAY CRK	63	A2
SUNDERIDGE	63	C6
SUNDEW CIR	74	D7
SUNDEW LN	74	D7
SUNDOWN PKWY	76	E8
SUNDOWN TRL	19	F3
SUNDOWN TRL	20	A4
SUNDROP TRL	79	B3
SUNFIRE CIR	78	D2
SUNFLOWER BLF	71	F8
SUNFLOWER CIR	70	C8
SUNFLOWER LN	78	A2
SUNFOREST LN	60	D5
SUNGATE DR	78	D2
SUNGLADE RANCH	82	F7
SUNGLADE RANCH	83	A7
SUNGLOW	18	A4
SUNLAND	48	B3
SUNLIGHT DR	53	E4
SUNNY BELL LN	59	B6
SUNNY CRK	46	A2
SUNNY DAY LN	80	D6
SUNNY PT	66	A3
SUNNY SIDE DR	30	D2
SUNNYBROOK DR	59	F7
SUNNYBROOK DR	60	A7
SUNNYCREST CIR	78	D2
SUNNYSIDE CT	16	F4
SUNNYSIDE CT	17	A4
SUNRISE	70	D7
SUNRISE DR	29	C7
SUNRISE FALLS	83	E3
SUNRISE GLEN	82	B5
SUNRISE PASS	83	B5
SUNRISE PLACE	10	D5
SUNRISE TRL	26	B5
SUNROSE LN	83	E7
SUNSET BEND	69	A2
SUNSET CV	78	A2
SUNSET DR	70	A8
SUNSET FLIGHT	83	F7
SUNSET FORK	56	F1
SUNSET GRAND	63	C2
SUNSET LOOP	66	B4
SUNSET PARK	16	B6
SUNSET RDG	19	E6
SUNSET RDG	83	A7
SUNSET SONG LN	53	F3
SUNSET SUMMIT	78	B2
SUNSET VW	19	F3
SUNSET VW	20	A3
SUNSET VW	78	D3
SUNSHADOW DR	70	E7
SUNSHINE FALLS	83	B8
SUNSHINE LN	78	F7
SUNSHINE LN	79	A7
SUNSHINE PEAK	78	D1
SUNSPUR DR	78	D2
SUNSPUR RD	78	D2
SUNSTONE CIR	78	D2
SUNSTREAM WAY	63	A5
SUNUP DR	81	B8
SUNVIEW CIR	78	D1
SUR AVE	69	F1
SURNAD PLACE	76	B6
SURVISTA LN	45	D5
SUSIE DR	30	B6
SUSSEX PARK	37	B7
SWALLOW CT	19	C3
SWALLOW POINTE	60	E5
SWAN DR	70	F6
SWANFLOWER	78	C6
SWEET BAY DR	71	F5
SWEET CLOVER DR	10	D7
SWEET OLIVE	64	B7
SWEET OLIVE	80	B2
SWEETGRASS	61	A8
SWEETGUM LN	83	E7
SWEETLEAF LN	69	E1
SWEETLEAF LN	83	E7
SWEETPEA LN	70	A6
SWEETRIDGE CIR	48	F6
SWEETROOT RD	60	F8
SWEETROOT RD	61	A8
SWEETROOT RD	71	F1
SWEETWATER	29	D4
SWEETWIND CIR	48	E7
SWIFT BEAR	74	B5
SWIFT FOX RD	77	F3
SWIFT MOVE	83	F4
SWIFT PLACE	17	E6
SWING CLOUD DR	60	E3
SWING HORSE CIR	15	F4
SWITCH LN	60	F1
SYCAMORE CIR	16	E2
SYCAMORE DR	83	C6
SYCAMORE FALLS	31	C5
SYDNEY CIR	70	C1
SYDNEY ST	68	F1
SYRAH CIR	42	D8
SZ01 SERVICE RD	83	C8
SZ02 SERVICE RD	83	D8

-- T --

	Page	Grid
T BAR M DR	69	A1
T9C DR	30	E2
TABLEAU AVE	53	F2
TADMORE RD	31	E3
TAG LN	70	A8
TAG LN	78	A1
TAGLIARE	42	B5
TAHOE AVE	61	A3
TAIYA DR	60	A7
TALDER WAY	63	B1
TALISMAN DR	58	A6
TALISMAN DR	58	A7
TALL FESCUE	61	A8
TALL FESCUE	71	F1
TALL FESCUE	72	A1
TALL OAK	76	F6
TALLGRASS BLVD	53	E3
TALON PATH	81	C4
TAMAR WAY	71	E6
TAMARACK DR	18	F4
TAMARACK DR	19	A5
TAMARIND BEND	53	B2
TAMARON	76	D7
TAMBURO TRL	81	F4
TAMMY LN	11	D7
TANAGER CT	63	B7
TANAGER DR	60	E5
TANGER TERRACE	70	B8
TANGLEWOOD TRAIL CT	16	E2
TANGLEWOOD TRL	16	F3
TANNIN ALLEY	78	E8
TAPWOOD LN	83	E7
TARRANT HILL	76	D7
TARRANT TRL	77	E3
TATTNALL	83	C5
TAUBENFELD	63	A1
TAURUS	82	C8
TAYLOR MADE CIR	76	C8
TAYLOR PT	37	E8
TEAKBAUM ST	70	A8
TEAKWOOD DR	74	E6
TEAKWOOD LN	74	E6
TEAL DR	60	E5
TEAL RDG	32	D6
TEALWOOD CT	70	F2
TECHNOLOGY AVE	75	F8
TECHNOLOGY AVE	76	A8
TECUMSEH DR	63	A3
TEE CIR	8	F8
TEE DR	8	F8
TEE DR	15	F1
TEE PEE DR	15	D3
TEICH LOOP	67	B5
TEJAS PECAN	71	A8
TEJAS WAY	82	E2
TELFAIR SQ	83	C5
TEMERITY WAY	54	B3
TEMPEST CT	53	E4
TEMPLE RD	53	F2
TEMPRANILLO	42	B5
TENACA TRL	81	F5
TENBY CASTLE	78	E1
TENDERFOOT	56	F1
TENDERFOOT	57	A1
TENEVA CV	83	E6
TERESA DR	19	B3
TERI DRAW	41	F8
TERLAN DR	78	B2
TERLINGUA	81	C6
TERLINGUA BEND	64	B8
TERRA BELLA	48	D8
TERRA MANOR	48	E8
TERRA VISTA	48	E8
TERRA VISTA CT	29	B5
TERRACE CT	70	E2
TERRACE PT	45	B5
TERRACE PT	48	F2
TERREL PT	76	F7
TERRET CIR	48	C8
TERRYS GATE	42	A8
TERRYS GATE	56	A1
TESORO PERDIDO	82	C8
TESSARA CIR	48	B8
TETON CIR	22	B5
TETON CIR	32	F8
TETON RDG	81	E7
TEXAS ASH	64	B8
TEXAS AVE	70	B2
TEXAS COUNTRY DR	45	E6
TEXAS LANTANA	79	F2
TEXAS LANTANA	80	A3
TEXAS OAKS	39	C3
TEXAS SOTOL	64	B7
TEXAS SPGS	46	C7
TEXAS THISTLE	79	F2
TEXAS THISTLE	80	A2
THANKSGIVING TRL	37	A7
THE LOW RD	20	F4
THE OTHER PLACE	70	E4
THEA CV	71	E5
THEBES	82	C8
THEODORE DR	77	F2
THESSALY	82	C8
THICKET LN	56	E3
THICKET PALM	81	C4
THIRD FORK	55	B4
THIRD ST	82	C2
THISTLE	76	F3
THISTLE CREEK DR	83	F7
THOMAS	28	F8
THOMAS EDISON DR	83	D7
THOMAS OAKS	64	A8
THOMAS OAKS DR	13	E4
THOMAS WOLFE	83	B7
THOMPSON RANCH RD	13	F2
THOREAU TRL	83	B7
THOROUGHBRED LN	8	F8
THOROUGHBRED LN	9	A7
THRASHER TRL	70	B8
THRASHER TRL	78	B1
THREE MILE CRK	71	E4
THREE OAKS RD	80	D8
THREE RIVERS CIR	78	D1
THROSSEL LN	63	B1
THUMPER LN	28	D4

	Page	Grid
THUNDER BASIN	73	B5
THUNDER CANYON RD	31	F2
THUNDER CANYON RD	32	A2
THUNDER CLOUD	38	C1
THUNDER OAKS	73	A5
THUNDERBIRD	8	E8
THUNDERBOLT RD	30	D7
THUNDERHEAD DR	15	E3
THURBER DR	83	B7
TIARA DR	78	B1
TIERRA GRANDE	83	F6
TIERRA ROBLES DR	50	C2
TIFFANY BELLE RD	51	B2
TIFFANY DR	35	A1
TIFFANY LN	76	C8
TILDEN TRL	77	F2
TILFORD LN	27	B8
TILLINGHAST PLACE	79	F7
TIMBER DR	69	E4
TIMBER ELM	80	C8
TIMBER HOLW	69	D1
TIMBER LN	71	D8
TIMBER MEADOW	69	E1
TIMBER PT	69	D1
TIMBER RDG	68	F3
TIMBER ROSE DR	74	E6
TIMBER SPGS	76	B8
TIMBER TAP	66	E8
TIMBER TOP DR	48	D8
TIMBER TRAIL DR	39	C7
TIMBER WILD	69	B3
TIMBERDELL DR	18	D5
TIMBERHILL DR	60	D2
TIMBERLANE DR	29	C3
TIMBERLINE TRL	18	B5
TIMBERWAY ST	81	B5
TIMBERWOOD TRL	60	D2
TIMMERMAN CV	74	D8
TINTED COPPER	53	B8
TIPTOP MEADOW	78	C5
TISWIN TRL	6	C8
TITAN	82	D8
TIVOLI GARDENS	81	F8
TOAD POND	63	A6
TOBACCO PASS	56	F3
TOENGES LN	58	C8
TOEPPERWEIN RD	81	D7
TOLLE ST	70	D4
TOM CREEK LN	29	A7
TOM KEMP DR	80	B1
TOM LEA DR	15	E3
TOM TOM TRL	42	E1
TOMAH DR	80	B1
TOMMY DR	30	B5
TOMMY TRAIL DR	74	A6
TOMS LOOKOUT RD	37	C8
TONKAWA CIR	71	C5
TONKAWA PASS	74	D8
TONKAWA PASS	82	D1
TONNE DR E	67	D8
TONNE DR W	67	D8
TONNE DR W	75	C1
TOP RIDGE LN	76	F6
TOPAZ	71	C6
TOPPER CIR	81	D8
TOPPER DR	8	D8
TOPPER PASS	81	D8
TOPPER PKWY	81	D8
TOPPER RDG	81	D8
TOPPER RUN	81	D8
TOPPLING LN	81	F8
TOR HOUSE RD	72	B8
TORCH LILY	63	C7
TORENA LOOP	63	E7
TORNADO RDG	60	E3
TORNILLO TRL	58	F8
TOSCANA WAY	82	F8
TOUCAN DR	17	A3
TOWER BLF	83	E3
TOWER HILL VW	77	F3
TOWER LINE	70	D6
TOWHEE TRL	43	C8
TOWN CENTER DR	60	D8
TOWN CENTER DR	71	D1
TOWN GATE	83	E7
TOWN VW	29	A7
TOWRY LN	38	E6
TOYE BLVD	19	F8
TOYE BLVD	30	F1
TRACTOR PASS	83	B8
TRACY'S CROSSING	60	B8
TRADE CENTER DR	70	E6
TRAIL BLUFF DR	60	D2
TRAIL BROOK	83	D4
TRAIL CREST DR	29	A3
TRAIL DE PARIS	77	E4
TRAIL DRIVER	45	B6
TRAIL PASS DR	30	E7
TRAIL RIDGE DR	29	E5
TRAIL VW	69	F4
TRAILHEAD	42	F7
TRAILHEAD	43	A8
TRAILHEAD	57	A1
TRAILS END	47	F1
TRAILS END	54	D5
TRAILSIDE LN	81	F8
TRAILWOOD	71	D8
TRAMONTO	56	C2
TRANQUIL RIM	63	A8
TRANQUILITY CV	41	F8
TRANQUILITY DR	18	E3
TRANQUILLO WAY	81	F5
TRANQUILLO WAY	82	A5
TRAPPERS LN	43	B8
TRAUER ST	70	D7
TRAVIS FOREST DR	51	C1
TRAVIS LN	35	B4
TRAVIS PT	37	F8
TREADLE	47	A8
TREASURE WAY	29	A6
TREBLE KNOLL	39	A6
TREE BRANCH	83	C7
TREE BRAND PLACE	9	F6
TREE BRAND PLACE	10	A6
TREE CROWN	83	B7
TREE FERN	63	C1
TREE TOP LN	31	F7
TREE TOP LN	74	D6
TREEHOUSE LN	80	B2
TREELINE ACRES	82	E8
TREELINE RDG	39	E3
TREETOP PASS	69	F5
TRELLISED LN	53	D4
TREMONTO	63	E7
TRENT DR	71	F6
TRENTINO	42	C7
TRES LOMAS	54	D4
TRES RITOS	81	B5
TRI-COUNTY PKWY	83	A3
TRIANGLE RANCH	82	F7
TRICKLING ROCK	63	A7
TRIFLE TRL	61	B4
TRIGGER LN	8	E7
TRINITY BEND	63	E4
TRINITY CT	63	E5
TRINITY FALLS	63	E5
TRINITY GLADE	63	E6
TRINITY HILL	63	E5
TRINITY HTS	63	E5
TRINITY MESA	63	E5
TRINITY PARK	63	E5
TRINITY PASS	63	E5
TRINITY PT	63	E5
TRINITY RDG	63	E5
TRINITY SPG	60	D6
TRINITY TRL	77	E3
TRINITY VILLAS	63	E5
TRINITY VW	63	E4
TRINITY WOODS	63	E5
TRIPLE CROWN	83	F1
TRIPLE ELM LN	52	B3
TRIPLE PEAK DR	30	D6
TRIPP LN	71	D4
TRISTAN TRL	71	C3
TRISTANT RDG	63	C2
TRITON	83	B3
TRITON DR	10	F7
TRITON DR	11	A7
TROPHY CLUB	82	A5
TROPHY DR	36	C2
TROPHY LN	69	B2
TROPHY OAKS DR	74	F6
TROPHY OAKS DR	75	A6
TROPHY PT	46	D5
TROPICAL DR	29	C5
TROPICAL STORM	81	C7
TROPICAL WIND	81	C7
TROTTER LN	56	F2
TROUT RUN	11	B2
TROY LN	83	B5
TRUMANS HILL	78	E1
TRUMPET VINE	72	A1
TUABER	60	C5
TUCKATOE	76	C7
TUG PT	61	B5
TULIP LN	71	A2
TULIP ST	83	F2
TULSA TRL	77	F3
TUMBLEWEED DR	70	D7
TUMBLING OAKS	63	A6
TUMERIC CV	53	B2
TUPELO DR	71	F5
TUPELO TANK DR	78	F4
TURF CLUB	82	B5
TURFWAY PARK	82	B6
TURKEY CANYON DR	15	F4
TURKEY CANYON DR	16	A4
TURKEY CRK	71	D2
TURKEY CV	41	F5
TURKEY CV	42	A4
TURKEY DR	31	A7
TURKEY HILL	64	B6
TURKEY ROOST RD	7	A1
TURKEY SPUR	50	E3
TURKEY STRUT	52	E4
TURKEY TERRACE	73	A6
TURKEY TRAIL DR	22	D2
TURKEY TREE	83	E6
TURKEY TROT	52	D5
TURKISH OAK	83	D4
TURNCREEK LN	83	F8
TURNER RDG	74	C7
TURQUOISE SKY	63	F7
TURQUOISE SKY	64	A7
TURTLE CRK	77	E3
TURTLE DOVE	78	C3
TURTLE HILL	63	A8
TURTLE TRL	70	B5
TUSCAN CANYON	63	E6
TUSCAN CREST	63	E6
TUSCAN CV	63	E6
TUSCAN HILLS DR	74	D4
TUSCAN MEADOW	63	E6
TUSCAN OAKS	63	E6
TUSCAN PARK	63	E6
TUSCAN RIDGE DR	70	C2
TUSCAN VW	63	E6
TUSCAN VW	70	F2
TUSCAN WOODS	63	E6
TWIG LN	53	E3
TWILIGHT BLF	63	C7
TWILIGHT DR	29	C6
TWIN BRANCH	83	C7
TWIN CANYON DR	36	B5
TWIN CLOUD DR	60	E3
TWIN CREEKS DR	54	A7
TWIN DEER LN	28	E5
TWIN DISH WAY	60	E3
TWIN ELM DR	28	F3
TWIN FOX	81	C5
TWIN LAKE TRL	16	F4
TWIN LN	83	D6
TWIN OAKS CIR	29	F6
TWIN OAKS DR	69	F4
TWIN PEAK ST	63	E4
TWIN RIDGE DR	53	F7
TWIN RIDGE DR	54	A8
TWIN RIVER	28	A4
TWIN SISTERS DR	8	A4
TWIN TERRACE WAY	38	E2
TWINPOINT CRK	83	B6
TWINWOOD	69	E1
TWISTED CRK	80	C2
TWISTED OAK CT	19	E2
TWISTED OAKS	74	C5
TWISTED OAKS LN	79	C2
TWISTED RIVER	78	D3
TWOCOURTS WAY	83	C6
TY LINDSTROM	76	D8

-- U --

	Page	Grid
UECKER	26	C6
UFNAU LN	38	E7
ULSTER	60	C5
ULURU AVE	68	F2
ULYSSES	82	C8
UNICORN AVE	70	D6
UNION ALLEY	70	D2
UNION CAVERN	81	C4
UNION CREEK DR	83	B5
UNION WINE RD	78	F8
UNION WINE RD	79	B6
UNITE WAY	60	A7
UNITED ST	11	D3
UNIVERSAL CITY BLVD	82	D8
UNTERMAIER ST	70	A8
UNTRODDEN WAY	53	D4
UPLAND CT	41	C2
UPPER FORTY	78	D2
UPPER OAKS LN	73	C4
UPPER RIVER PLACE	17	C6
UPTON CRK	63	C7
UPTON CV	63	C7
UPTON HTS	63	C7
UPTON VILLAGE	63	C7
UPWELL CRK	72	A8
URBAN DR	71	F7
URBAN LN	83	B5
URSCHEL RD	14	C8
URSCHEL RD	25	D1
US Hwy 281	8	C8
US Hwy 281	15	C4
US Hwy 281	26	D4
US Hwy 281	39	B4
US Hwy 281	52	F7

	Page	Grid
US Hwy 281	53	A3
US Hwy 281	63	D5
UTOPIA BLVD	82	B7

-- V --

	Page	Grid
VAL VERDE DR	78	F1
VALE CT	56	E3
VALENCIA DR	70	F6
VALENCIA LN	83	D6
VALENCIA PEAK	63	F8
VALENCIA PEAK	64	A8
VALERO DR	71	B5
VALHALLA	82	E6
VALIANT	30	E2
VALLEY ACRES DR	62	B4
VALLEY BRANCH	32	E8
VALLEY CIR	34	F4
VALLEY CREST	48	D6
VALLEY DR	31	B4
VALLEY FOREST	29	D6
VALLEY FORGE	18	E5
VALLEY GARDEN	71	C3
VALLEY HAVEN	30	E8
VALLEY HIGH DR	15	D2
VALLEY LODGE	56	E6
VALLEY OAKS DR	29	A3
VALLEY PARK DR	74	B5
VALLEY POINTE	48	D6
VALLEY RDG	29	B8
VALLEY RUN	48	E6
VALLEY SPRINGS RD	25	D8
VALLEY STAR DR	18	D6
VALLEY SUMMIT	31	A3
VALLEY TRACE	48	D6
VALLEY VIEW LN	69	F4
VALLEY VISTA	79	C1
VALLEY VW	8	D8
VALLEY VW	15	D1
VALLEYVIEW ST	28	F5
VALMET DR	79	A3
VALONA DR	83	F6
VALOR LOOP	61	B5
VAN NEST CIR	74	D7
VANIN PLACE	30	F3
VANTAGE PT	70	B3
VARIO LN	63	C2
VARRELMANN	58	B8
VEERY	78	D4
VEILED CT	60	D3
VEINING WAY	64	A8
VELOWAY TRL	77	E3
VELVET ROSE	63	B8
VENETO DR	81	D8
VENEZIA	42	B6
VENTURA BLVD	82	B7
VENTURA DR	71	C4
VENTURER	48	D6
VERANO DR	74	C5
VERBENA CIR	16	C7
VERBENA GAP	83	D3
VERDE HILLS	83	C8
VERDE MOUNTAIN TRL	64	C1
VERDE PKWY	82	F4
VERDE PKWY	83	A4
VERDE TRACE	53	E1
VERDE VISTA	7	D8
VERDEN RDG	56	D7
VERONA PARK	63	E7
VERSACE	53	B7
VESPER	18	C3
VESPER BEND	80	B2
VESPER LN	13	E1
VESTIGE BEND	53	F3
VESUVIO	42	D6
VIA POSADA DR	74	D4
VIA PRINCIPALE	42	C7
VIA PRINCIPALE	56	C2
VICKY CT	56	A1
VICTORIA LN	40	D5
VICTORIA PT	83	B7
VICTORIA WAY	69	E1
VICTORY COPPER	53	A8
VIEW RIDGE DR	39	C5
VIEWCREST	70	F2
VIEWPOINT	29	B5
VIGIL VW	81	C6
VILLA CAMINO	81	C8
VILLA ELM	83	C7
VILLA MARCO	81	C8
VILLA MERCEDES	81	C8
VILLA NUEVA	81	C8
VILLAGE DR	30	D6
VILLAGE INN	59	E8
VILLAGE LAKE DR	30	E7
VILLAGE OAK	29	F8
VILLAGE OAK	30	A8
VILLAGE OAK	42	F1
VILLAGE PARK	76	F6
VILLAGE PATH	60	A8
VILLAGE SHORE DR	30	D6
VILLAGE SPGS	71	F8
VILLAGE SPGS	72	A8
VILLAGE TOP	31	B3
VILLAGE VIEW DR	30	D6
VILLAGE WAY	71	A1
VILLAGE WEST DR	47	F3
VINCA MANOR	63	C7
VINEDALE VW	48	F7
VINEDALE VW	49	A7
VINEYARD WAY	60	A8
VINO CIR	42	E8
VINTAGE VINE	78	E8
VINTAGE WAY	42	E8
VINTAGE WAY	56	D2
VIOLA LN	71	F7
VIOLA LN	72	A7
VIP DR	30	E2
VIREOS ST	58	F8
VIRGINIA LN	71	D8
VIRGINIA LN	79	D1
VIRGINIA WAY	8	D8
VIRTUOSO PASS	81	F5
VIRTUOSO PASS	82	A5
VISION CT	17	F4
VISTA BELLA	63	A8
VISTA BLF	81	B3
VISTA BONITA	70	C8
VISTA BREEZE	38	E1
VISTA BRIAR	81	A4
VISTA COURT DR	81	B4
VISTA CRK	81	B3
VISTA DEL RIO	80	A8
VISTA DR	76	D8
VISTA DR	83	E1
VISTA FOREST DR	81	A4
VISTA GLEN	81	A4
VISTA LAKE	10	D5
VISTA MONTE	51	C3
VISTA OAKS	81	A4
VISTA PARK	81	B3
VISTA PKWY	78	A1
VISTA PLACE	78	A1
VISTA PLACERA	63	A7
VISTA RDG	32	B4
VISTA RUN DR	81	A4
VISTA SERENA	63	A7
VISTA SPGS	10	C5
VISTA TRL	81	A3
VISTA VERDE DR	79	A4
VISTA VIEW DR	16	B6
VISTA VIEW PLACE	10	D5
VISTA VILLAGE DR	81	A4
VITEX	64	B7
VIUZZA	42	E7
VOGEL VALLEY	54	A8
VOGEL VALLEY	64	F1
VOGEL VALLEY	65	A1
VOGES	45	D3
VOLME	60	D5
VOLPI DR	81	D8
VOLUNTEER WAY	77	E2
VUELO ST	69	E1
VUITTON	53	A7

-- W --

	Page	Grid
W AMMANN RD	49	D3
W AMMANN RD	50	D3
W AMMANN RD	51	A2
W AUSTIN ST	70	D3
W BORGFELD RD	83	F8
W BRIDGE ST	70	B6
W CLARK ST	28	E4
W COLL ST	70	C6
W COMMERCE ST	70	D3
W COMMON ST	70	D3
W COUNTY LINE RD	70	F8
W COUNTY LINE RD	77	E4
W COUNTY LINE RD	78	C1
W DALLAS ST	70	C2
W EDGEWATER TERRACE	70	C2
W FAUST ST	70	E6
W FLYING R RANCH RD	38	F3
W FLYING R RANCH RD	39	A3
W GARDEN ST	70	D5
W GARZA ST	70	D3
W GREEN MOUNTAIN RD	81	C2
W GREEN VALLEY	70	E7
W JAHN ST	70	D5
W KLEIN RD	78	E4
W KLEIN RD	79	A2
W KLINGEMANN ST	70	C2
W LAKESIDE DR	29	A2
W LINCOLN ST	70	E4
W LITTLE PONDEROSA DR	44	D2
W MAIN ST	70	D3
W MCCARTY LN	34	F5
W MERRIWEATHER ST	70	D6
W MILL ST	70	B6
W NACOGDOCHES ST	70	D6
W NORTH ST	70	D3
W R LARSON RD	63	D6
W RR 473	8	B5
W SAN ANTONIO ST	69	F7
W SAN ANTONIO ST	70	B6
W SOUTH ST	70	D3
W TANGLEWOOD DR	70	A2
W TORREY ST	70	C3
W ZINK ST	70	C4
W ZIPP RD	78	E6
W ZIPP RD	79	A3
W.E. GREEN DR	40	D8
W.E. GREEN DR	54	D1
WACKFORD RDG	48	B7
WADDESDON BLF	81	C7
WADDESDON WOOD	81	C7
WADDIE WAY	56	F3
WADE RD	31	E7
WAGON PASS	77	D8
WAGON RD	82	A2
WAGON WHEEL	83	B8
WAGON WHEEL DR	25	E8
WAGON WHEEL DR	29	D2
WAHL LN	74	F6
WAHL LN	75	A6
WAKE ST	79	F2
WALD RD	69	E7
WALD RD	77	B1
WALD TRACE	67	A5
WALDEN OAK	63	A6
WALDON GROVE	73	C4
WALDON MANOR	73	C5
WALDON PASS	73	C5
WALDON RDG	73	C4
WALDON VALE	73	C4
WALDON WALK	73	B5
WALDSANGER	55	E1
WALENSWORTH WAY	63	B1
WALKER CIR	69	F3
WALKER RUN	41	F7
WALL ST	70	F4
WALL ST	71	A4
WALLABY CIR	68	F2
WALLHALLA ST	69	E3
WALLHOEFFER RD	60	A7
WALNUT CREST	82	F7
WALNUT CREST	83	A6
WALNUT CRK	60	D7
WALNUT FALLS	31	C5
WALNUT HEIGHTS BLVD	70	E7
WALNUT ST	8	A4
WALNUT VALLEY	31	C8
WALNUT VISTA	81	A4
WALSBROOK	63	C6
WALT WHITMAN WAY	83	B7
WALTER CREEK DR	23	F7
WALTER CREEK DR	24	A6
WALTER CREEK DR	36	D2
WALTONS WAY	80	B8
WALZEM MISSION RD	57	E7
WANDA RD	72	A8
WANDER WAY	53	E4
WAR ADMIRAL	83	F1
WARATAH AVE	68	F1
WARBLER DR	17	A3
WARWICK PARK	37	A6
WARWICK PLACE	70	F8
WARWICK PLACE	78	F1
WATER HOLE LN	61	D4
WATER LILY	63	A6
WATER LOTUS	61	A8
WATER LOTUS	72	A1
WATER OAK	83	C7
WATER OAK LN	28	F4
WATER OAK LN	29	A4
WATER RAIL	78	C3
WATER SPIRITS	78	E5
WATER SPRAY	71	C8
WATER WOOD DR	74	D6
WATERBURY	46	C2
WATERFORD GRACE	71	B8
WATERFORD GRACE	79	B1
WATERFRONT PARK DR	29	D5
WATERLOO DR	79	C1
WATERLOO TER	72	C7
WATERS EDGE	23	F2
WATERS EDGE	24	A2
WATERS EDGE	80	D7
WATERSTONE PKWY	23	E2
WATERWAY LN	59	F8
WATERWAY LN	60	A7
WATERWAY PASS	80	A5
WATSON LN E	61	D4
WATSON LN W	47	B8

	Page	Grid
WATSON LN W	61	C1
WATSON WAY	15	F2
WATTLE WAY	68	F3
WATTS LN	29	E6
WAUFORD WAY	69	D3
WAUKEE PASS	63	A3
WAVERLY ST	30	F3
WAVY CRK	63	A5
WAYNE WAY	71	F6
WAYPOND	60	F1
WAYSIDE DR	13	C5
WAYWARD PASS	83	B6
WEATHERBY DR	15	E3
WEATHERFORD	66	E2
WEAVER RD	36	A1
WEBB CRK	41	F8
WEBER DR	58	F8
WEBSTER DR	83	E8
WEDGEWOOD DR	76	C8
WEEPING WAY	83	D4
WEEPING WILLOW	83	E3
WEGENER TRL	7	A8
WEGENER TRL	11	A2
WEGNER RD	32	F7
WEGNER RD	33	F6
WEHE DR	38	C3
WEIDNER	27	A5
WEIGELA	64	A7
WEIL RD	77	F8
WEIL RD	78	B7
WEINNACHT	41	F8
WEISS FELS CT	67	B6
WEISS RD	61	C3
WELL DR	83	B4
WELL SPRING RD	6	F5
WELL ST	71	A2
WELLBROOK	83	F8
WELLCLOSE POND	72	B8
WELLCLOSE POND	80	B1
WELLINGTON WALK	40	D5
WELLS PARK	76	F6
WELLS PT	73	A3
WELSCH LN	69	C1
WELSFORD	81	F8
WELSH PONY CT	12	C7
WELTNER RD	72	B7
WELTNER RD	79	F1
WELTNER RD	80	A1
WEMBLEY	48	C4
WENRICH	81	F8
WENRICH	82	A8
WENTINK AVE	64	A8
WENTWORTH	39	D6
WENTWORTH WAY	63	B8
WENTZ HILL DR	77	E3
WENZEL LN	76	D4
WENZEL RD	81	C7
WERRA LN	60	C4
WESLEY PARK	64	A8
WEST BRANCH CROSSING	16	B3
WEST CAMPUS DR	81	C3
WEST FORK DR	83	B5
WEST OUTER DR	29	B4
WEST OVERLOOK DR	28	F3
WEST OVERLOOK DR	29	A3
WEST ST	79	F4
WEST ST	80	A3
WESTERLY PLACE	83	F8
WESTERN BIT	83	F3
WESTERN OAKS	45	F5
WESTERN PECAN	70	F8
WESTERN PECAN	71	A8
WESTERN SKIES DR	15	E5
WESTERN SKIES DR	16	A5
WESTERN TACK	63	A4
WESTERN WAY	54	D4
WESTFACE	81	E6
WESTFIELD	45	F5
WESTHAVEN DR	29	B5
WESTIN HILLS	46	B2
WESTMEYER RD	61	D8
WESTMEYER RD	71	F4
WESTMEYER RD	72	C1
WESTMINISTER SQ	28	F7
WESTMINISTER SQ	29	A7
WESTON RD	77	D5
WESTOVER LOOP	80	A2
WESTPOINTE DR	69	D3
WESTSHIRE LN	45	C5
WESTSIDE CIR	18	A4
WESTVIEW COURT DR	29	D5
WESTVIEW DR	29	D5
WESTWARD HO	46	E8
WESTWARD SPUR	53	B6
WESTWOOD	45	C5
WET CLOUD DR	60	E3
WEVELGLEN	63	A2
WHEATFIELD WAY	78	F4
WHEEL HORSE CIR	16	A4
WHIMSEY RDG	48	A7
WHINCHAT	78	D5
WHIPPOORWILL DR	31	A4
WHISKEY RANCH RD	51	F7
WHISKEY TRL	6	D8
WHISPER CV	76	C8
WHISPER KNOLL	76	C8
WHISPER OAK	82	D1
WHISPER TRL	78	E3
WHISPERING BREEZE DR	29	C1
WHISPERING GLEN	39	E5
WHISPERING HILLS DR	29	A8
WHISPERING OAK	78	F5
WHISPERING OAKS	26	A5
WHISPERING WATER	25	F5
WHISPERING WATER	26	B5
WHISPERING WAY	80	B1
WHISPERING WINDS	25	C2
WHISPERING WOODS TRL	58	D6
WHISTLE WIND	71	D5
WHISTLERS WAY	39	A5
WHISTLING STRAITS	76	C7
WHITAKER	83	C6
WHITE BROOK TRL	38	E5
WHITE CEDAR LN	45	B5
WHITE CLOUD DR	60	E4
WHITE ELM	76	F7
WHITE OAK DR	29	F8
WHITE OAK DR	30	A8
WHITE PINE DR	83	E5
WHITE RIVER	28	B6
WHITE TAIL LN	28	D5
WHITE WAGTAIL	78	D4
WHITE WATER RD	23	B1
WHITE WATER RD	59	C5
WHITE WILLOW	80	B2
WHITE WING	83	E8
WHITE WING WAY	78	F2
WHITE WING WAY	79	A2
WHITEFIELD	83	C5
WHITELL BAY	20	A8
WHITESTONE DR	26	D7
WHITETAIL DR	47	F1
WHITETAIL PASS	83	A6
WHITETAIL RUN	16	E7
WHITEWATER WAY	31	F5
WHITEWING DR	53	F6
WHITEWING DR	54	A6
WHITMAN ST	78	F5
WHITMIRE DR	6	A3
WHITNEY WAY	83	F8
WHITNEYWAY LN	71	E5
WHOOPER SWAN	78	C3
WHOOPING CRANE	70	B8
WICHITA DR	71	C5
WICKFORD WAY	28	F6
WICKFORD WAY	29	A5
WICKLOW WAY	18	C6
WIEDERMAN DRAW TRL	6	C7
WIEDERSTEIN RD	82	F6
WIEDERSTEIN RD	83	B5
WIESNER RD	27	E7
WIGEON WAY	70	B8
WILD BLOOM RD	80	D6
WILD CAT ROOST	46	F8
WILD CHERRY	83	E5
WILD CHERRY LN	29	A3
WILD COYOTE LN	49	A6
WILD CREEK RD	80	D6
WILD CREST	74	C8
WILD FIRE DR	48	F6
WILD GRASS LN	77	F2
WILD HOLW	74	D7
WILD INDIGO	61	A8
WILD IRIS	61	A8
WILD OAK DR	28	E3
WILD OAK HILL	48	C3
WILD ROSE DR	43	C7
WILD TRACE	74	C8
WILD TURKEY RUN	31	F8
WILD VALLEY DR	52	F6
WILD WIND PARK	74	D8
WILDCAT DR	52	E5
WILDER POND	63	B6
WILDER ST	60	F1
WILDERNESS CRK	41	C2
WILDERNESS OAK	63	F7
WILDERNESS OAK	64	A7
WILDERNESS OAKS	68	F4
WILDERNESS OAKS	69	A5
WILDERNESS TRL	68	F4
WILDERNESS WAY	69	A1
WILDFLOWER TRL	61	E4
WILDLIFE TRL	45	F7
WILDRIDGE TERRACE	52	E4
WILDRYE LN	69	F1
WILDWOOD LN	28	F4
WILDWOOD TRL	70	A4
WILEY RD	52	F8
WILEY RD	53	A8
WILEY WAY	54	E3
WILHELM ST	82	C2
WILL ROGERS DR	15	E3
WILL ROGERS DR	83	E8
WILLARD PATH	64	A8
WILLER WAY	29	C7
WILLIAM CREST	71	F4
WILLIAM MARK LN	71	A2
WILLIAM SCARBROUGH	83	C5
WILLIAM TRAVIS	12	B8
WILLIAM TRAVIS	19	B1
WILLIAMS WAY	70	B1
WILLIE CT	19	D2
WILLIS RANCH	63	D2
WILLOW ARCH ST	71	E5
WILLOW AVE	70	C5
WILLOW BLF	83	F3
WILLOW BRANCH	53	B6
WILLOW BRANCH	83	E3
WILLOW BROOK	83	D4
WILLOW CLIFF	83	E3
WILLOW CREEK WAY	73	B6
WILLOW CREST	83	F3
WILLOW CRK	67	C8
WILLOW CROSSING	60	B8
WILLOW CV	83	D3
WILLOW DR	18	F4
WILLOW GROUSE	78	C2
WILLOW HILL	81	C5
WILLOW HILL	83	D4
WILLOW LOOP	83	F6
WILLOW OAK	83	D4
WILLOW OAK CV	80	E8
WILLOW PATH	83	F3
WILLOW POINTE	83	E3
WILLOW RUN	81	C5
WILLOW RUN	83	E3
WILLOW SPGS	37	D7
WILLOW TOP DR	83	E5
WILLOW TREE	83	E3
WILLOW VALLEY ST	71	E5
WILLOW VW	83	E3
WILLOW WARBLER	83	F3
WILLOW WIND DR	48	B7
WILLOW WOOD	83	E3
WILLOWBROOK	71	D3
WILLOWS RANCH	83	A7
WILMINGTON WAY	82	E7
WILSON CRK	41	F8
WILTSHIRE DR	80	B1
WIMBERLEY OAKS DR	13	B1
WIMBLEDON DR	76	B8
WIMPLE RD	56	E3
WINCHESTER DR	23	C7
WINCHESTER DR	80	C2
WINCHESTER RD	15	E3
WIND CHIME WAY	71	D2
WIND CREST DR	30	E7
WIND FLOWER	80	A2
WIND GUST	71	D5
WIND HAVEN DR	71	D5
WIND MURMUR	71	D5
WIND ROSE DR	60	B8
WIND SONG LN	70	C8
WIND VALLEY	64	D3
WIND WILLOW	83	E3
WINDCHIME HILL	48	E7
WINDCHIME WAY	48	E7
WINDCLIFF DR	69	A1
WINDCLIFF WAY	33	A8
WINDCLIFF WAY	46	A1
WINDERMERE DR	48	E8
WINDFLOWER	61	A8
WINDFLOWER	72	B1
WINDGATE DR	60	C8
WINDING CREEK TRL	16	F4
WINDING MEADOW LN	15	B6
WINDING OAK DR	60	A3
WINDING RIVER LN	25	D4
WINDING VW	45	F4
WINDING VW	46	A4
WINDING VW	63	B8
WINDING WAY	46	E8
WINDING WAY	60	E1
WINDLESHAM WAY	63	B1
WINDMERE	29	C3
WINDMILL BREEZE	38	D8
WINDMILL BREEZE	52	C1
WINDMILL CIR	38	F5
WINDMILL CIR	48	D3
WINDMILL HILL	80	C7
WINDMILL LN	51	C5
WINDMILL MOUNTAIN	38	F5
WINDMILL OAKS DR	13	E6
WINDMILL PASS	54	E1
WINDMILL RANCH RD	38	F5
WINDMILL RANCH RD	39	A6
WINDMILL RIDGE DR	6	C7

	Page	Grid
WINDMILL VALLEY	38	F5
WINDMILL WAY	38	F6
WINDRUSH	19	D5
WINDSOR LN	69	C1
WINDSOR PLACE	71	A8
WINDSTAR LN	28	A8
WINDSTONE	39	E6
WINDSWEPT CV	74	C8
WINDSWEPT WAY	60	B5
WINDWAY CRK	83	C6
WINDWAY DR	25	D2
WINDY BROOK	83	E5
WINDY FALK	83	B8
WINDY FOREST	33	B7
WINDY HILL DR	16	A5
WINDY MEADOW CT	83	B8
WINDY OAK LN	32	E7
WINDY POND	63	A5
WINDY PT	83	B8
WINDY RIDGE LN	12	F4
WINDY RIDGE TRL	83	B4
WINECUP LN	16	C7
WINECUP PATH	59	C8
WINGED ELM	76	F6
WINGED FOOT	35	C2
WINGED FOOT	82	E6
WINKLER TRL	76	E7
WINSTON AVE	70	D7
WINSTON CV	63	B7
WINSTON PLACE	40	D4
WINSTON WAY	78	E6
WINTER COPPER	53	A8
WINTER FROST	83	E6
WINTERBERRY CV	59	E5
WINTERPATH DR	81	D7
WIPPER	60	D5
WIREWEED RD	43	B7
WISDOM CT	70	F7
WISE OWL	79	A3
WISTER WOOD	38	C8
WISTERIA LN	70	E7
WISTORIA CT	83	D3
WITTEN	83	D7
WIZARD WAY	17	F4
WJB RANCH RD	38	B4
WOLF	11	F8
WOLF BANE DR	73	A4
WOLF LAIR	46	E7
WOLF RDG	81	A5
WOLF RUN	76	B8
WOLF TRL	7	F8
WOLFCREEK	60	D6
WOLFETON WAY	80	C1
WOMACK RD	9	D1
WOMBAT GROVE	68	F2
WONDERLAND TRL	77	E3
WOOBY WAY	70	A6
WOOD BERRY LN	48	C2
WOOD CLIMB DR	81	B8
WOOD DRAKE LN	80	A1
WOOD DUCK	78	B1
WOOD MEADOWS	70	F4
WOOD OAK	81	B8
WOOD RD	69	F5
WOOD RD	70	A4
WOOD THRUSH	78	C5
WOOD TRAILS	48	C2
WOOD WALK	81	B8
WOOD WARBLER	78	E4
WOODALL CIR	70	D8
WOODBEND ST	28	E5
WOODBINE WAY	48	C5
WOODBRIDGE WAY	83	C7
WOODCLIFF BLVD	82	B6
WOODCOCK LN	19	F8
WOODCREST CIR	70	F2
WOODCREST DR	29	D3
WOODED TRL	83	C7
WOODLAKE DR	80	C8
WOODLAND AVE	69	F3
WOODLAND AVE	70	A3
WOODLAND CV	74	D6
WOODLAND OAKS	68	F5
WOODLAND OAKS	69	A4
WOODLAND OAKS DR	83	D6
WOODLAND PT	48	E2
WOODLAND VILLAGE CT	83	D6
WOODLAND VILLAGE PLACE	83	D6
WOODLAND VW	48	F2
WOODLANE DR	69	C1
WOODLAWN FARMS	83	A7
WOODPECKER PLACE	54	B7
WOODPECKER RUN	60	E5
WOODRIDGE	18	D6
WOODROW CIR	70	A4
WOODS END	71	D8
WOODS HOLE DR	81	C7
WOODS PATH	61	B1
WOODSTOCK WAY	8	D8
WOODSTONE LOOP	83	F8
WOODSTONE PT	83	F8
WOODSTONE WAY	83	F8
WOODWIND DR	18	D6
WORCHESTER KNOLL	81	C7
WORCHESTER WOOD	81	C8
WORD PKWY	59	B8
WORD PKWY	70	B1
WORD RANCH RD	68	B4
WORSHAM PASS	63	C2
WORTHAM OAKS BLVD	73	B5
WOUNDED KNEE	63	F8
WRANGLER CIR	54	D4
WRANGLER RD	32	D2
WRAY ST	30	F3
WREN BROOK DR	60	E5
WREN CIR	16	C5
WREN LN	69	A3
WRENWOOD DR	81	B7
WRIGHT AVE	70	F5
WRIGHT AVE	71	A5
WRIGHT CV	83	F6
WRIGHT LANDING	83	F7
WROBEL WAY	61	A5
WROUGHT IRON	63	A4
WUNDERLICH DR	16	F7
WUNDERLICH LN	71	E7
WUNLES LN	78	A5
WYATT ST	71	E3
WYCHWOOD PLACE	81	C7
WYE CONNECTION	41	A7
WYNBERRY	63	C7
WYNN BROOK	83	E5

-- Y --

	Page	Grid
YACHT CLUB	30	D2
YANTICAW BROOK	63	A4
YANTIS WAY	81	A3
YARD ARM DR	30	D2
YARDZEN LN	63	C2
YARRO ST	69	E1
YARROW	78	D5
YAUPON DR	11	E6
YAUPON LOOP	56	E2
YEGUA CRK	41	A2
YELLOW BARK BLVD	82	A7
YELLOW STAR	73	A3
YELLOW WARBLER	81	C8
YELLOWWOOD DR	70	A8
YELLOWWOOD DR	78	A1
YOAKUM VALLEY	76	D8
YORK CASTLE	38	D8
YORK CREEK RD	47	E8
YORK CREEK RD	61	F1
YORK CREEK RD	62	B2
YORK LN	82	F6
YORKSHIRE DR	40	C1
YORKTOWN DR	31	D3
YU DR	71	A1
YUCCA CANYON	25	F8
YUCCA DR	11	A6
YUCCA PARK	83	E5
YUKON STRAIGHT	64	A7
YULI ST	71	E3

-- Z --

	Page	Grid
ZABACO ST	82	F7
ZABER	60	D5
ZACCARIA PKWY	54	F7
ZACHRY DR	69	E1
ZAMORA AVE	70	A7
ZANE GREY LN	15	D3
ZAPATA CIR	79	A2
ZARILLI LN	63	B2
ZEDERNHOLZ RUN	67	C7
ZENITH LN	46	B7
ZEPHYR CV	74	D8
ZINFANDEL	42	B7
ZINNIA AVE	17	E2
ZION DR	69	D4
ZODIAC DR	82	C8