











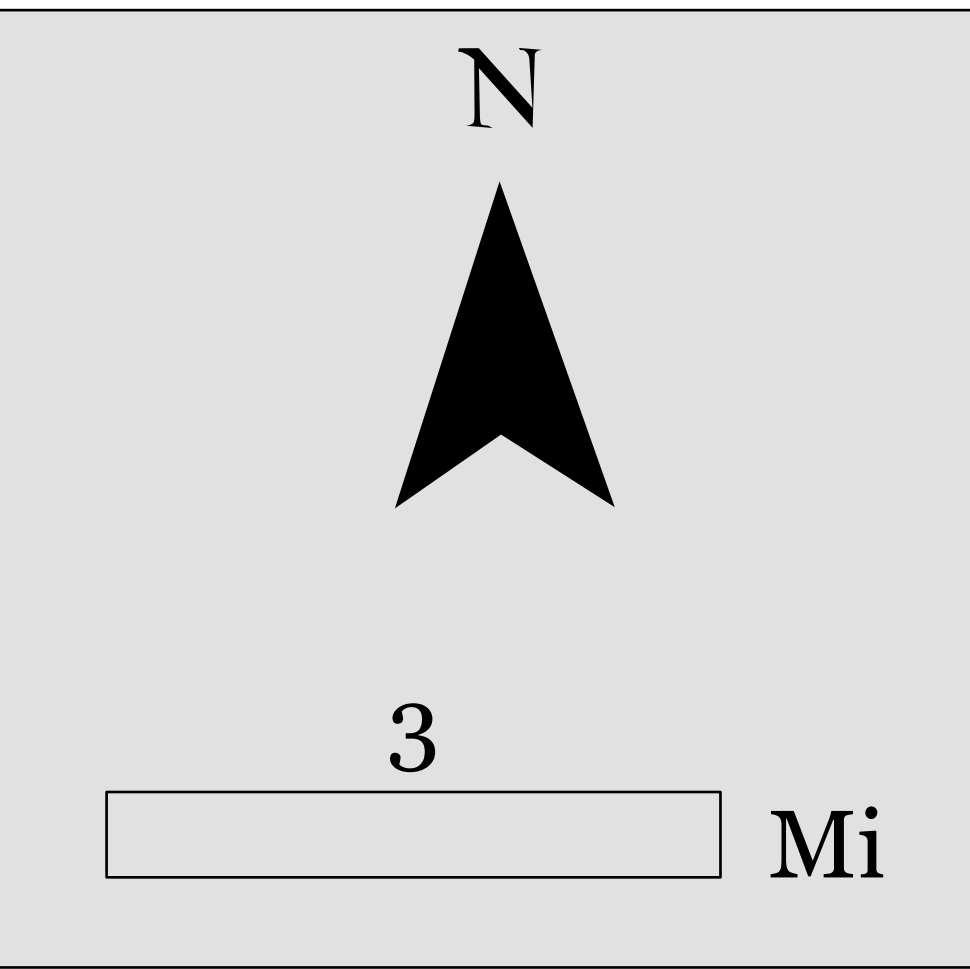


# Comal County Road Map

## Legend

-  Comal County
-  Water Bodies
- Road Classification**
-  Farm to Market Road
-  Highway
-  Street
- City Limits**
-  Bulverde
-  Fair Oaks Ranch
-  Garden Ridge
-  New Braunfels
-  Schertz
-  Spring Branch
-  Selma



For information concerning the source of the data, please contact:  
Comal County Engineer's Office  
195 David Jonas Dr  
New Braunfels, TX 78132  
(830)608-2090

This product is for informational purposes and may not have been prepared for or be suitable for legal, engineering, or surveying purposes. It does not represent an on-the-ground survey and represents only the approximate relative location of property boundaries.

