



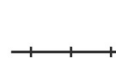
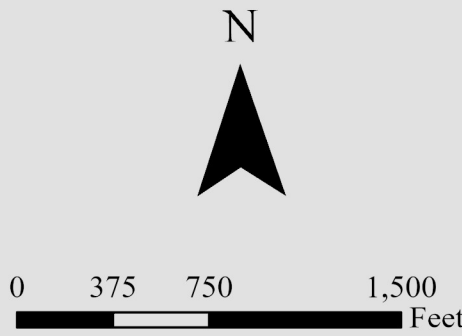


ALTGELT LN BRIDGE DETOUR PLAN

PLEASE BE ADVISED:
WATCH FOR DETOUR
SIGNS DIRECTING
YOU TO AN
ALTERNATE ROUTE

Legend

-  ROAD CLOSED
-  DETOUR
-  WORK ZONE
-  STREET
-  RAILROAD



For information concerning the source of the data, please contact:
Comal County Engineer's Office
195 David Jonas Dr
New Braunfels, TX 78132
(830) 608-2090

This product is for informational purposes and may not have been prepared for or be suitable for legal, engineering, or surveying purposes. It does not represent an on-the-ground survey and represents only the approximate relative location of property boundaries.

